

J. P. Allison

James A. & Genevieve Meyer

William F. Hill

72535

REC'D: May 11-1962
AT 1:50 CLOCK P.M.
RECORDED: May 14, 1962
HOLMES CO. Plat VOL. 3 PG. 60B.
FEE: \$2.00

Erby Anderson RECORDER

William M. Bucy

5.65 Acres

W. M. Bucy

MAP
SHOWING LOCATION
OF A PARCEL OF LAND
DEEDED BY

WILLIAM M. BUCY & GENIEVE B. MARK
TO
KILLBUCK DEVELOPMENT COMPANY, Inc.
IN
Section 6, Township 8, Range 7
Killbuck Township, Holmes County
Ohio

Scale 1" = 100ft

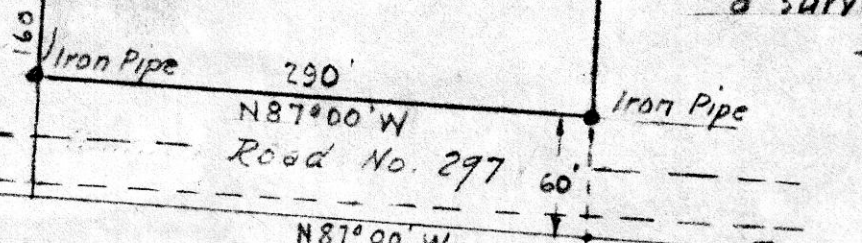
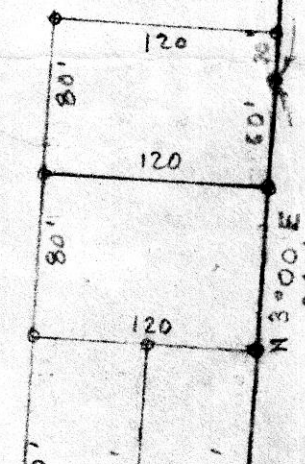
Nov. 1961

Drawn from
a survey by

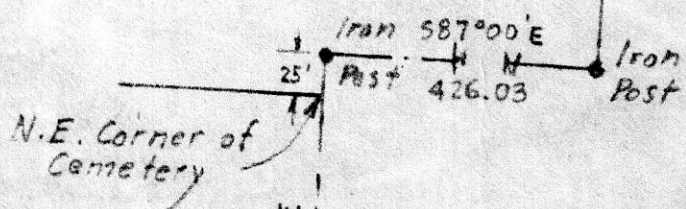
William Salkner
Reg. Sur. No 3915



Village of Killbuck Corp. Line



School House
Property



S.W. Cor. of the
S.W. Qr. of
Section 6, Killbuck Twp.

