58690

REC'D: May 11-1960
AT 10:15 O'CLOCK A.M.
RECORDED: May 11-1960
HOLMES CO. ~~Rec.~~ VOL. 3 PG. 98
FEE: $1.00
Evelyn Anderson RECORDER

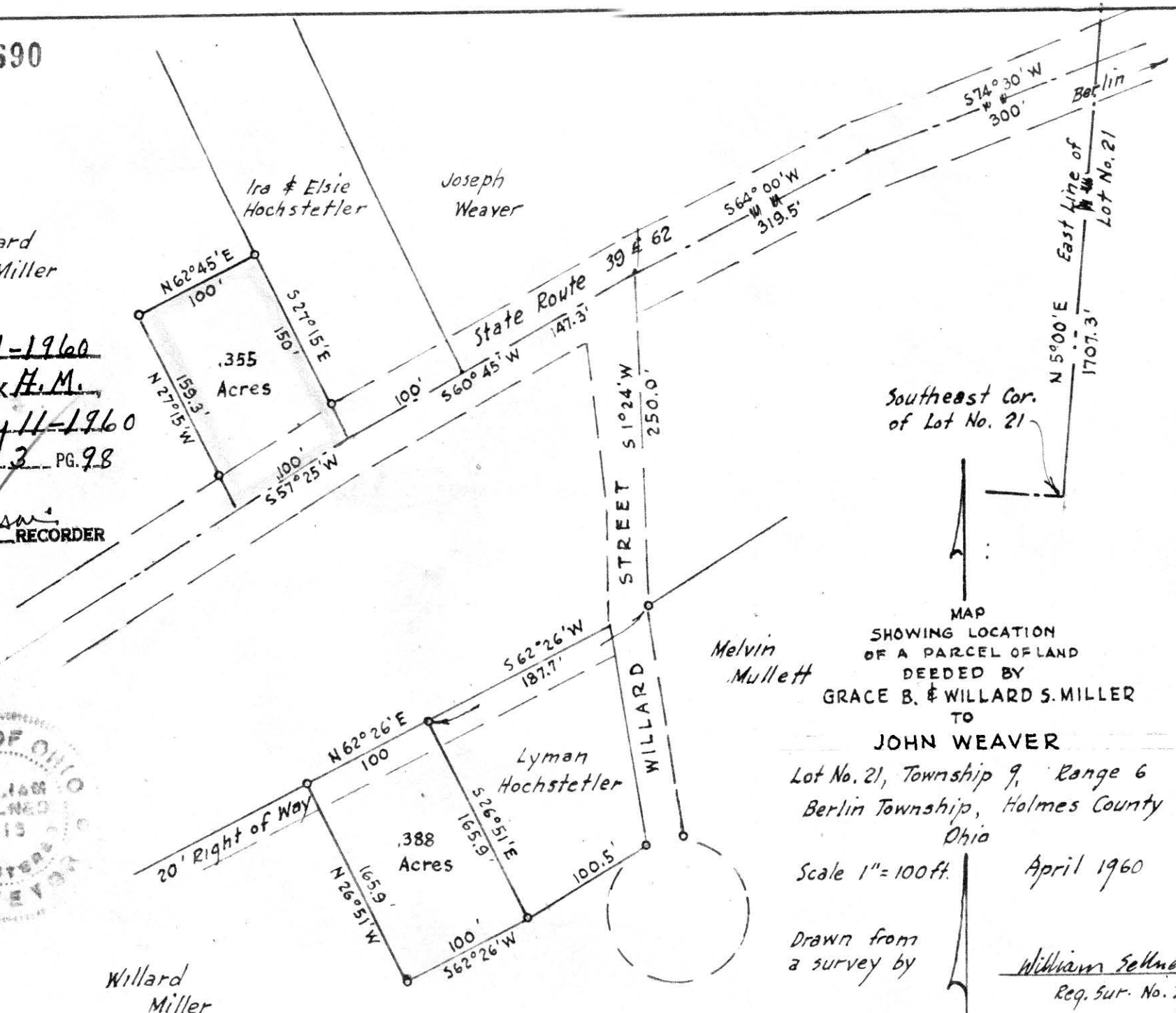

MAP
SHOWING LOCATION
OF A PARCEL OF LAND
DEEDED BY
GRACE B. & WILLARD S. MILLER
TO
JOHN WEAVER

Lot No. 21, Township 9, Range 6
Berlin Township, Holmes County
Ohio

Scale 1" = 100 ft. April 1960

Drawn from a survey by William Sellner
Reg. Sur. No. 3915

STATE OF OHIO
WILLIAM SELLNER
3915
REGISTERED
SURVEYOR

DEED VOL. 143 PAGE 141

VOL 3 PAGE 98

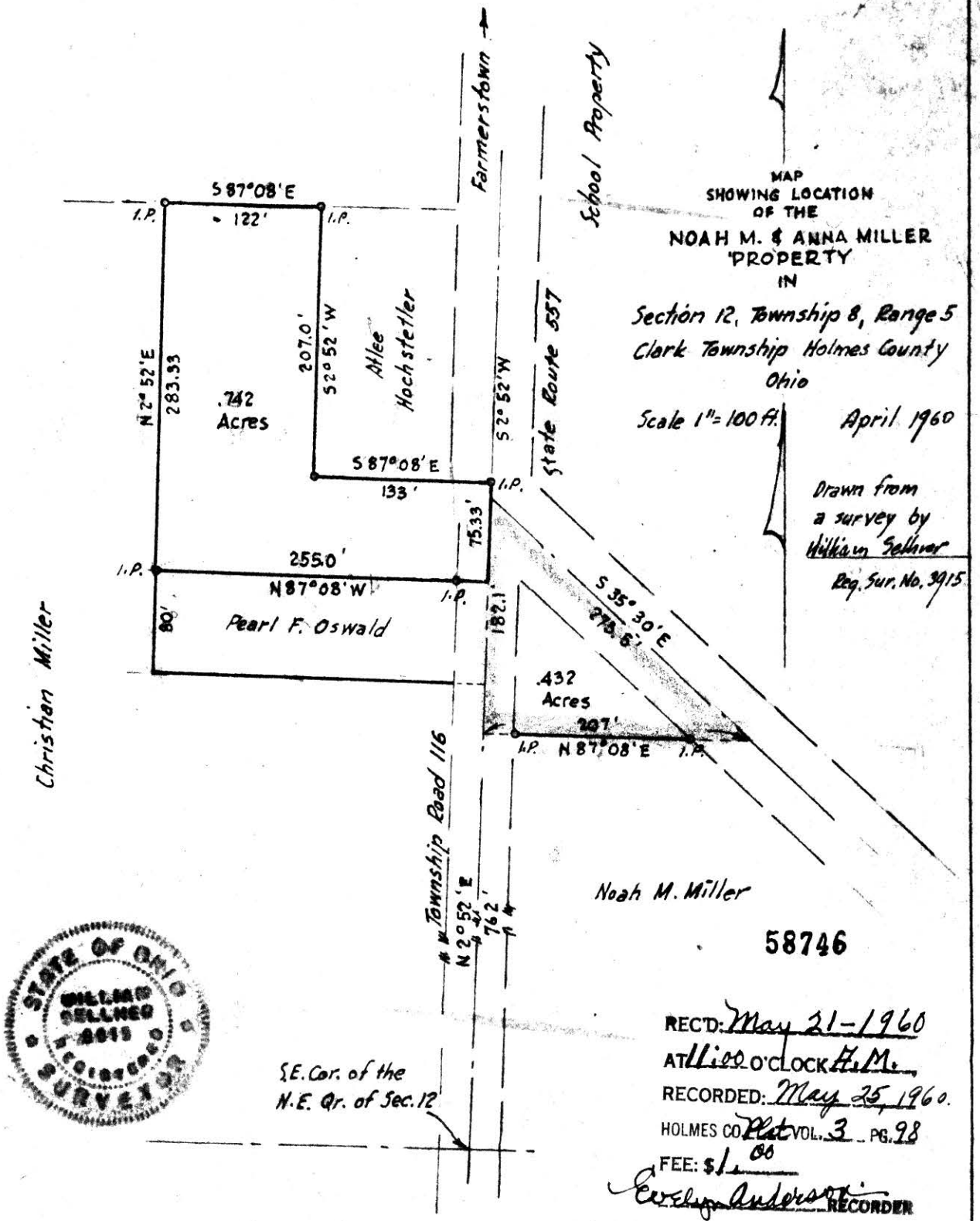
MAP
SHOWING LOCATION
OF THE
NOAH M. & ANNA MILLER
PROPERTY
IN
Section 12, Township 8, Range 5
Clark Township Holmes County
Ohio
Scale 1" = 100 ft.
April 1960
Drawn from
a survey by
William Sellner
Reg. Sur. No. 3915
S 87°08'E
122'
I.P.
I.P.
207.0'
S 2° 52' W
Atlee
Hochstetler
N 2° 52' E
283.33
.742
Acres
S 87°08'E
133'
I.P.
S 2° 52' W
75.33'
255.0'
I.P.
N 87°08'W
I.P.
80'
Pearl F. Oswald
182.1'
S 35° 30' E
275.5'
.432
Acres
207'
I.P.
N 87°08'E
I.P.
Farmerstown
School Property
State Route 557
Christian Miller
Township Road 116
N 2° 52' E
762'
Noah M. Miller
58746
STATE OF OHIO
WILLIAM SELLNER
8915
REGISTERED
SURVEYOR
S.E. Cor. of the
N.E. Qr. of Sec. 12
REC'D: May 21-1960
AT 11:00 O'CLOCK A.M.
RECORDED: May 25, 1960.
HOLMES CO. Plat VOL. 3 PG. 98
FEE: $1.00
Evelyn Anderson RECORDER

VOL 3 PAGE 98

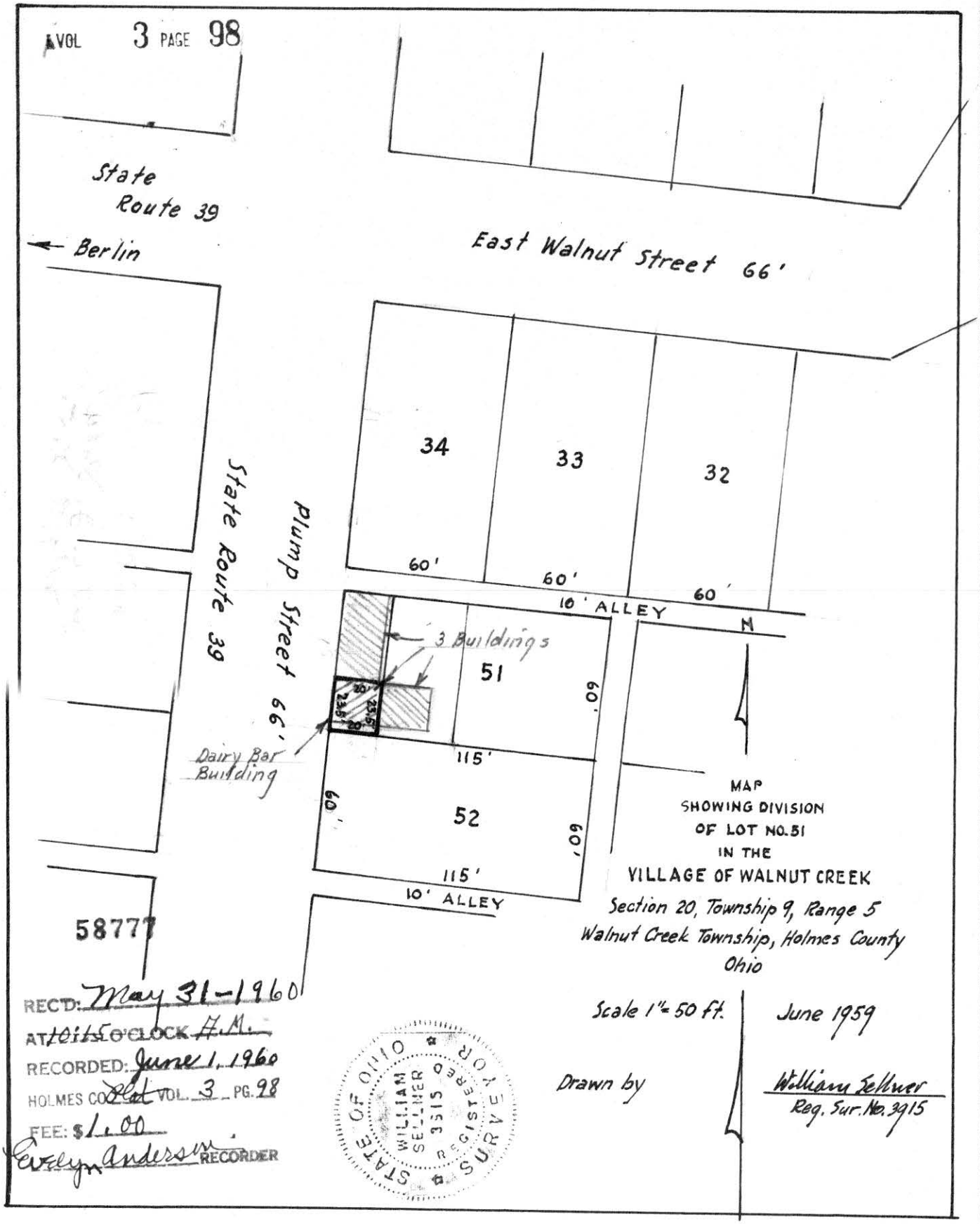

MAP
SHOWING DIVISION
OF LOT NO. 51
IN THE
VILLAGE OF WALNUT CREEK
Section 20, Township 9, Range 5
Walnut Creek Township, Holmes County
Ohio

Scale 1" = 50 ft.

June 1959

Drawn by

William Sellner
Reg. Sur. No. 3915

STATE OF OHIO
WILLIAM SELLNER
3515
REGISTERED
SURVEYOR

58777

REC'D: May 31-1960
AT 10:15 O'CLOCK A.M.
RECORDED: June 1, 1960
HOLMES CO. Plat VOL. 3 PG. 98
FEE: $1.00
Evelyn Anderson RECORDER

VOL 3 PAGE 98

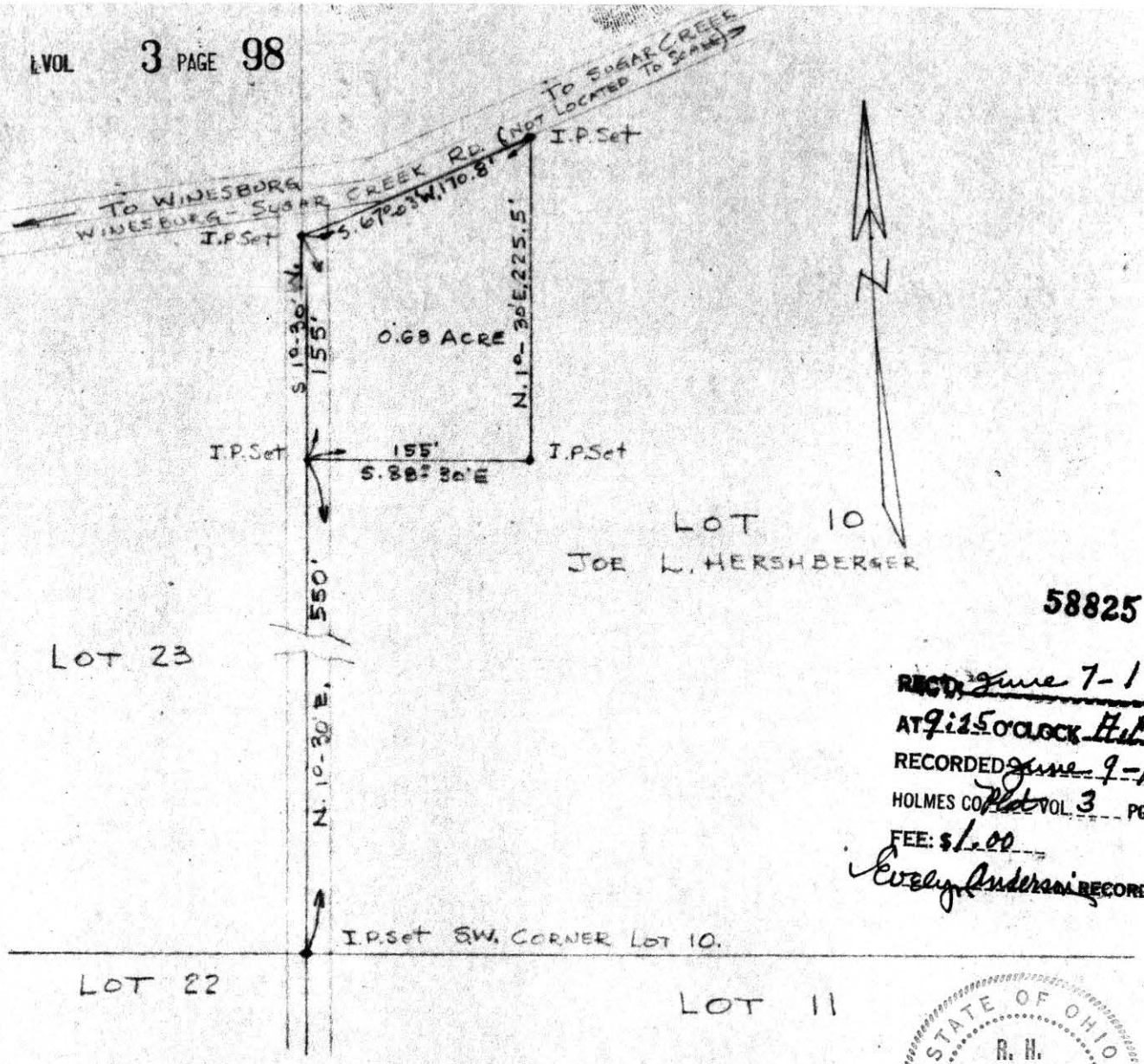

58825

REC'D, June 7-1960
AT 9:25 O'CLOCK A.M.
RECORDED June 9-1960
HOLMES CO. Plat VOL. 3 PG. 98
FEE: $1.00
Evelyn Anderson RECORDER

STATE OF OHIO
R. H.
HUNSINGER
3685
REGISTERED
SURVEYOR

SURVEY OF PART OF LOT No. 10, THIRD QUARTER, TOWNSHIP NO 10, RANGE NO. 4, PAINT TOWNSHIP, HOLMES COUNTY, OHIO FOR JOE L. HERSHBERGER AND VERNON HERSHBERGER

SCALE - 1" = 100'

MAY 28, 1960

SURVEY BY R.H. HUNSINGER #3685 REG. SURVEYOR.