

DEED 73 PERMITS 22 LINES
1219.0'

QUANTEN LINE

AARON MILLER
N.W. QUANTEN

ACREAGE IN DEED
NOT SPLIT BETWEEN
QUANTEN

AARON
MILLER
S.W. QUANTEN

GRANTEN EAST LINE
GRANTEN WEST LINE

I.P. PLACE
BEGINNING

S. 87° 50' E
I.P.

N-83-30-E
1000.0'
BROKEN

ANGLE
91° 20'

ROAD

N-71° E
269.0'
BROKEN

80°
N-3-30-E
0.078 A
136.0'
S-3-30-W

SET
I.P.

COMMON
POINT
N-87-50-W

Holmes County State of Ohio
A survey of 0.078 acres of land in
North central part of
S.W. Quarter Section 6 Township 9
Range 5 West
Berlin Township.

I certify that this drawing made from field notes of
a survey made April 30 1959 for the owners to
transfer 0.078 acres of land to Aaron T. Miller.

Signed F.D. Krichbaum
F.D. Krichbaum
Registered Surveyor 1799
State of Ohio

Scale 1" = 300.0'
The road lines are broken
Only shown to tie in the deed.

57066

RECTD: June 22-1959
AT 9:25 O'CLOCK A.M.
RECORDED: June 27, 1959
HOLMES COUNTY VOL 3 PG. 59
FEE: \$1.00

Evelyn Anderson RECORDER

DEED VOL. 140 PAGE 552

PART
OF LOT 16

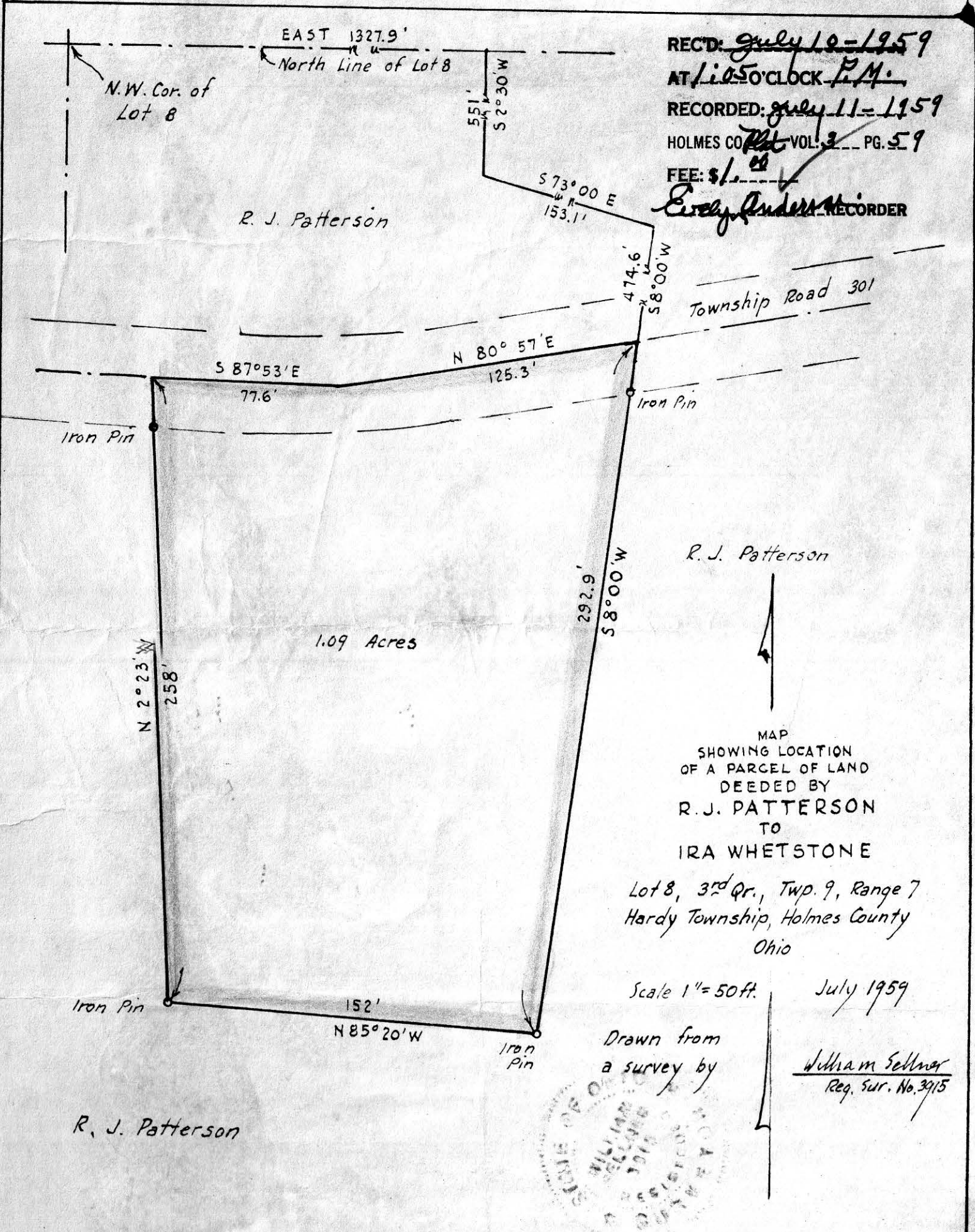
KARL SWYDER SURVEY
BEGINNING 10.4 ACRES
TO AARON MILLER
1150 CHAIN
ROAD

674.0'
S-30-30-W
DEED BEARING

NORTH

REC'D: July 10 - 1959
AT 1:05 O'CLOCK P.M.
RECORDED: July 11 - 1959
HOLMES CO. Vol. 3 PG. 59
FEE: \$1.00

Evelyn Anderson RECORDER



R. J. Patterson
MAP
SHOWING LOCATION
OF A PARCEL OF LAND
DEEDED BY
R. J. PATTERSON
TO
IRA WHETSTONE

Lot 8, 3rd Qr., Twp. 9, Range 7
Hardy Township, Holmes County
Ohio


Scale 1" = 50ft.

July 1959

Drawn from
a survey by

William Sellner
Reg. Sur. No. 3915

R. J. Patterson



ORDER

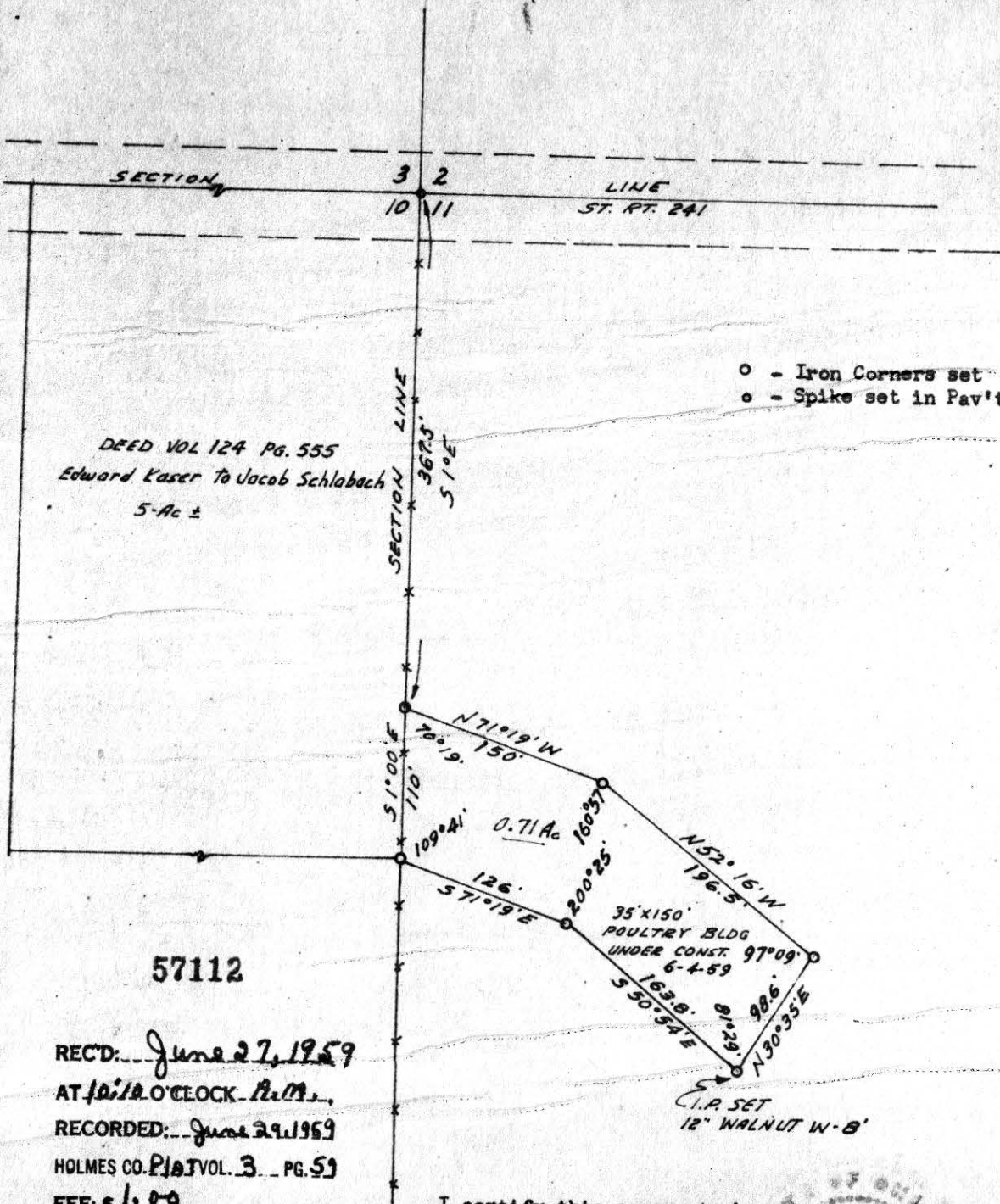
1959
59

Made for
Mr. Jacob E. Schlabaeh
Star Route
Millersburg, Ohio

SALT CREEK TOWNSHIP
NW QUARTER SECTION 14
TWP 14 RANGE 12
HOLMES COUNTY, OHIO

1 VOL

3 PAGE 59



DEED VOL 124 PG. 555
Edward Kaser to Jacob Schlabaeh
5-Ac ±

- - Iron Corners set
- - Spike set in Pav't



57112

REC'D: June 27, 1959
 AT 10:10 O'CLOCK A.M.,
 RECORDED: June 29, 1959
 HOLMES CO. PLAT VOL. 3 PG. 59
 FEE: \$1.00

Evelyn Anderson RECORDER
E.A.

I certify this survey to be correct to the best of my knowledge.
Completed June 1959

Ray W. Gasbarre
 Ray W. Gasbarre Reg Sur #4153
 ENGINEERING ASSOCIATES
 PO BOX 157
 WOOSTER, OHIO


PART OF MIDDLE PART
MILITARY LOT 37 3rd QUARTER
PRAIRIE TOWNSHIP

TOWNSHIP 10 - RANGE 4

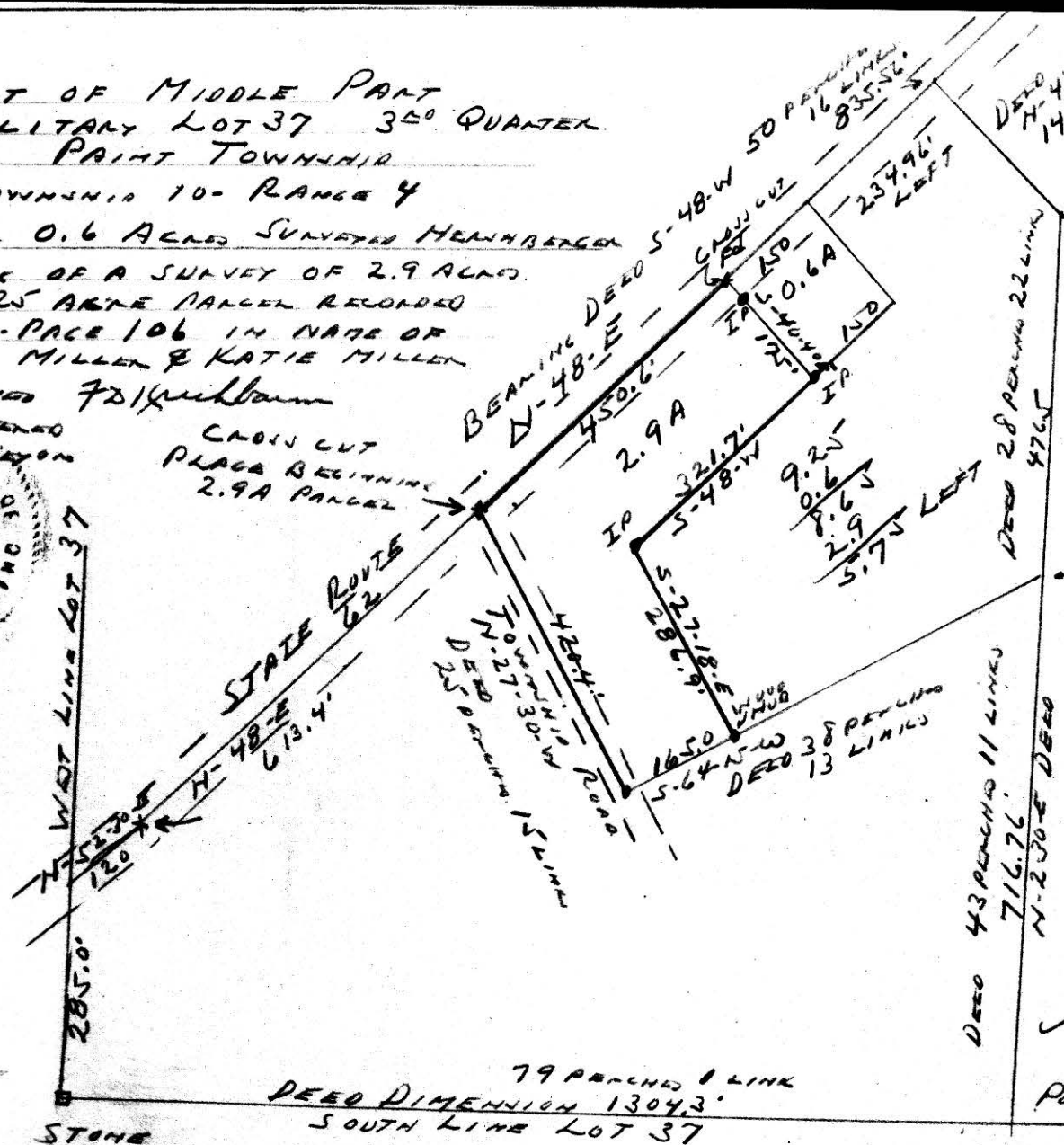
THE 0.6 ACRES SURVEYED HEREBY

A DRAWING OF A SURVEY OF 2.9 ACRES
FROM 9.25 ACRE PARCEL RECORDED
VOL 120 - PAGE 106 IN NAME OF
JACOB J MILLER & KATIE MILLER

SIGNED F. J. [Signature]



CROSS CUT
PLACE BEGINNING
2.9A PARCEL



DEED H-43-30-11
14 PARCELS 22 LINKS

VOL 3 PAGE 59

PLACE BEGINNING DEED

57064

REC'D June 20-1959
AT 9:05 O'CLOCK A.M.
RECORDED: JUNE 23, 1959
HOLMES CO. Vol 3 PG. 59

FEE: \$1.00
E. J. [Signature] REORDER

POST

79 PARCELS 1 LINK
DEED DIMENSION 1304.3'
SOUTH LINE LOT 37

STONE
SW COR
LOT 37

why D. [Signature]
55 [Signature]