


HARDY TOWNSHIP
3RD. QTR., LOTS 17, 18 & 19
T-9 N; R-7 W
HOLMES COUNTY, OHIO

SURVEYED FOR: TOM BIRD

REFERENCES

DEED VOL. 221 PAGE 545
O.R. VOL. 66 PAGE 22
O.R. VOL. 66 PAGE 43
O.R. VOL. 251 PAGE 7393
PLAT VOL. 13 PAGE 167
PLAT VOL. 9 PAGE 196
PLAT VOL. 19 PAGE 2692
BEARINGS FROM OHIO STATE PLANE
COORDINATE SYSTEM, NORTH ZONE,
N.A.D. 83

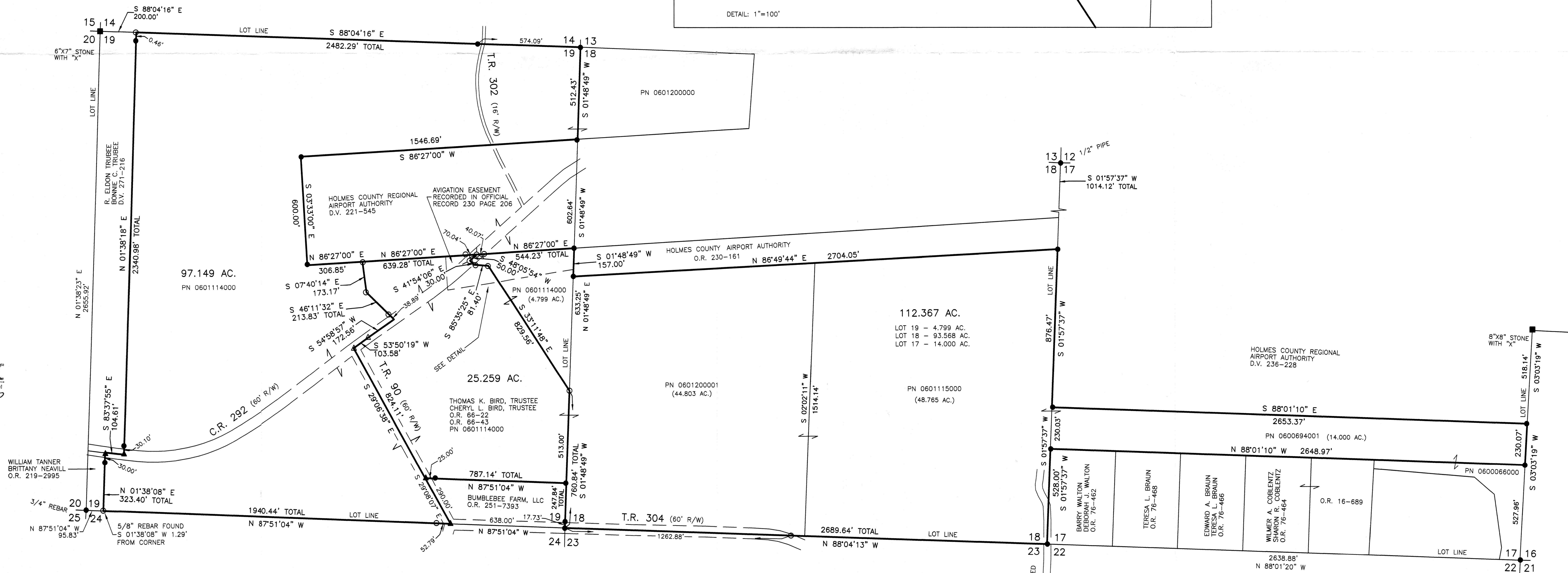
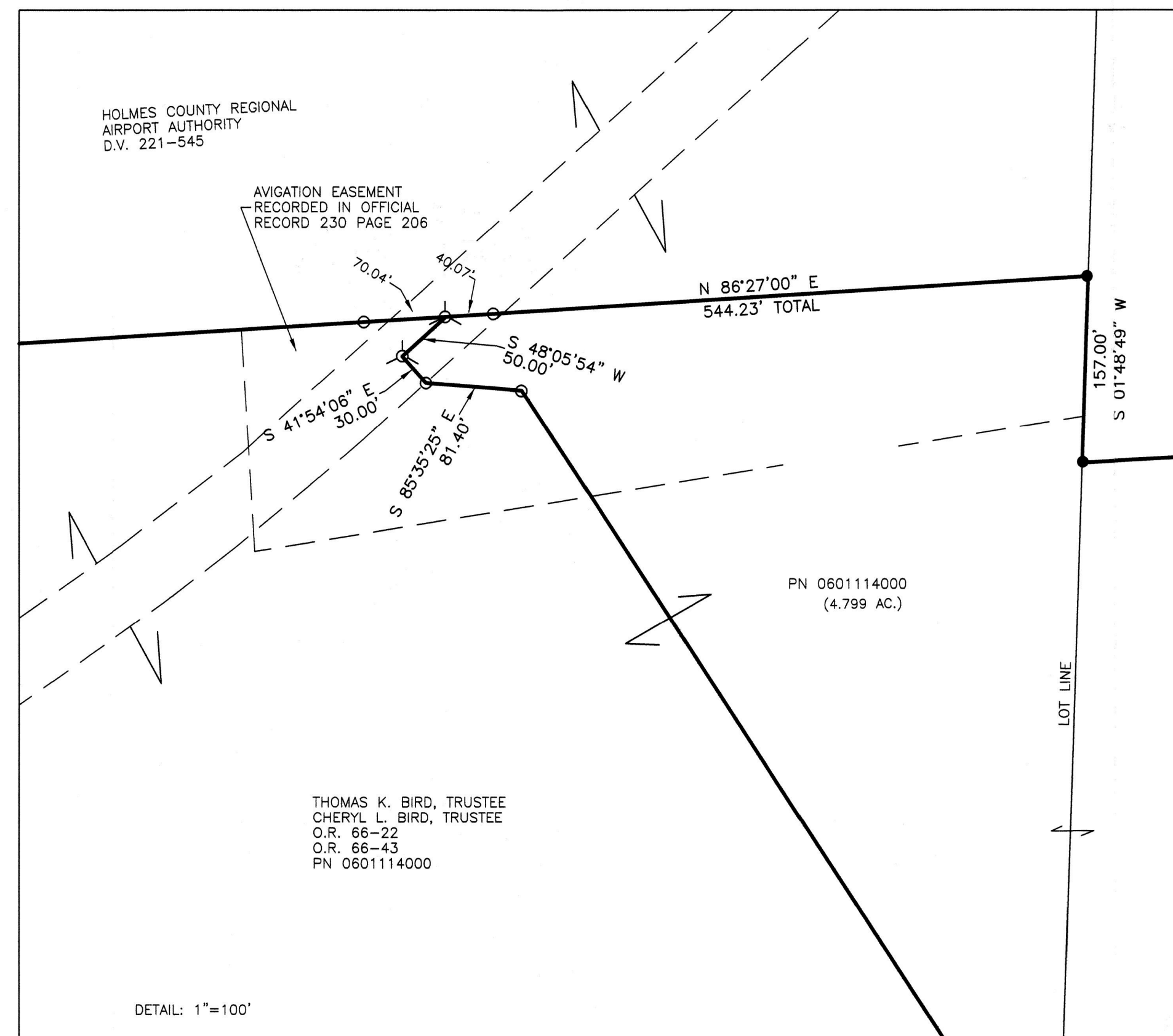


SCALE: 1"=300'

- STONE FOUND
- ▲ R.R. SPIKE FOUND
- 5/8" REBAR FOUND UNLESS OTHERWISE NOTED
- MAG NAIL SET
- △ R.R. SPIKE SET
- 5/8" REBAR SET WITH I.D. CAP UNLESS OTHERWISE NOTED
- I.D. CAP MARKED "BAKER 6938"

20200006946
S: 2 P: 594
FILED FOR RECORD IN
HOLMES COUNTY, OH
ANITA HALL, COUNTY RECORDER
02/21/2020 01:15 PM
PLAT LARGE . 86.40
PAGES: 1

ORN 271 PG 597, 822



APPROVED FOR TRANSFER ONLY
NO SUBDIVISION PLAT REQUIRED
(C.R.C. 711.001 & 711.131)
Not for building unless
approved by Board of Health
HOLMES CO. PLANNING COMMISSION
By: [Signature] Date: 2/13/20



I CERTIFY THIS SURVEY TO BE CORRECT
TO THE BEST OF MY KNOWLEDGE.

AARON L. GERBER P.S. 8379
DATE: JANUARY 22, 2020
ALG
FILE NAME: WORKS\S-48-20\CNK

PLAT APPROVED

2/11/2020 JP

BAKER SURVEYING, LLC
138 N. CLAY STREET
MILLERSBURG, OHIO 44654
PH. 330-674-4788
EMAIL: bakersurveying@gmail.com