

PROPOSED ANNEXATION TO THE VILLAGE OF MILLERSBURG  
 HARDY TOWNSHIP  
 S.W. QTR. FRACTIONAL SECTION 12  
 S.E. QTR. FRACTIONAL SECTION 13  
 3RD. QTR., LOTS 1 & 2  
 T-9 N; R-7 W  
 HOLMES COUNTY, OHIO  
 SURVEYED FOR: VILLAGE OF MILLERSBURG

**APPROVAL OF THE HOLMES COUNTY COMMISSIONERS**

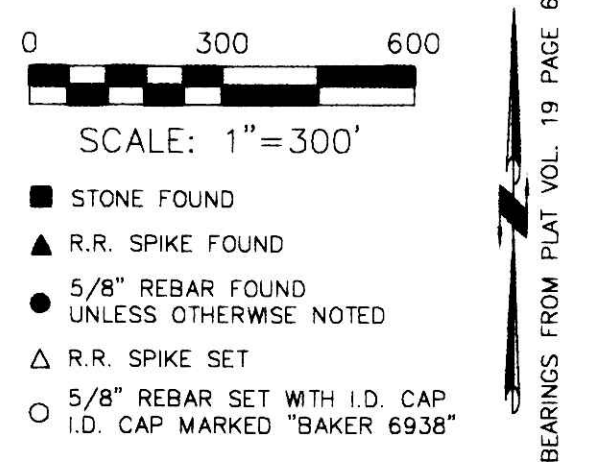
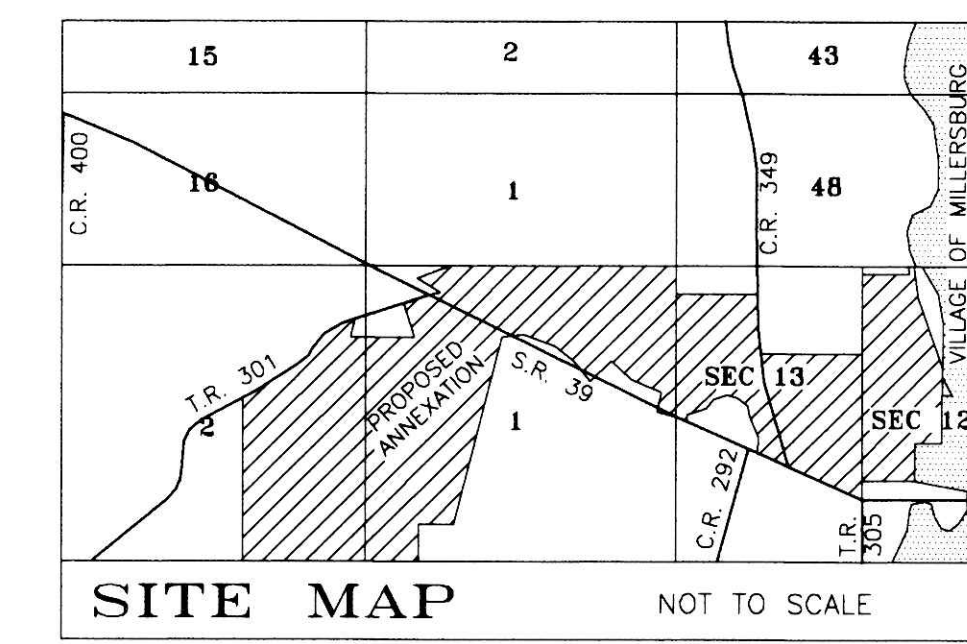
I HEREBY CERTIFY THAT THE HOLMES COUNTY COMMISSIONERS  
 HAVE APPROVED THE DETACHMENT OF THIS TRACT OF LAND AS  
 SHOWN HEREON, FROM HOLMES COUNTY.  
 RESOLUTION # 06-20-11-7  
 THIS 20 DAY OF June 2011  
*Joe Miller*  
 CHAIRMAN, HOLMES COUNTY COMMISSIONERS

**APPROVAL BY THE MILLERSBURG PLANNING COMMISSION**


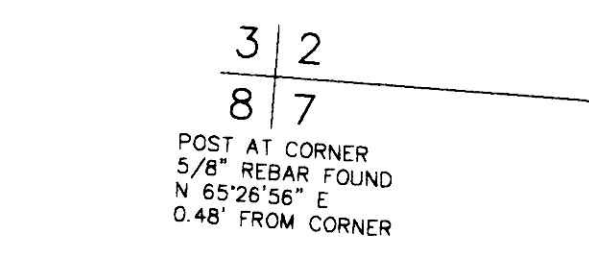
I HEREBY CERTIFY THAT THIS PLAT FOR ANNEXATION WAS APPROVED  
 BY THE MILLERSBURG PLANNING COMMISSION AT A MEETING HELD  
 ON THE 4 DAY OF May 2011  
*Michael G. Miller*  
 PRESIDENT, MILLERSBURG PLANNING COMMISSION

**APPROVAL OF THE MILLERSBURG VILLAGE COUNCIL**

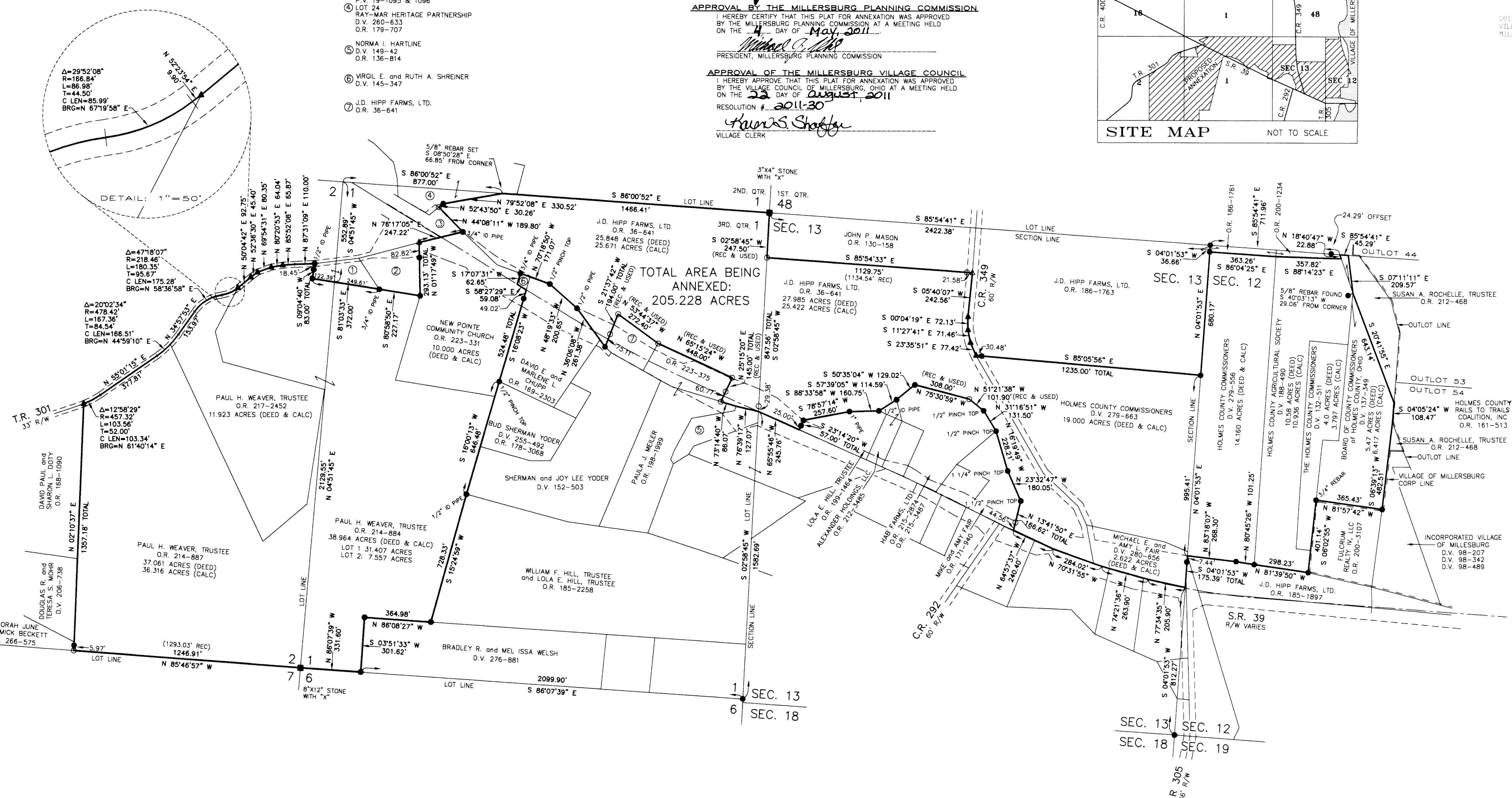
I HEREBY APPROVE THAT THIS PLAT FOR ANNEXATION WAS APPROVED  
 BY THE VILLAGE COUNCIL OF MILLERSBURG, OHIO AT A MEETING HELD  
 ON THE 20 DAY OF August 2011  
 RESOLUTION # 2011-30  
*Karen S. Shaffer*  
 VILLAGE CLERK



- STONE FOUND
- ▲ R.R. SPIKE FOUND
- 5/8" REBAR FOUND
- UNLESS OTHERWISE NOTED
- △ R.R. SPIKE SET
- 5/8" REBAR SET WITH I.D. CAP
- I.D. CAP MARKED "BAKER 6938"



**SURVEYOR'S CERTIFICATION**  
 I HEREBY CERTIFY THAT THIS PLAT WAS PREPARED ON  
 BEHALF OF THE PROPERTY OWNERS FROM ACTUAL FIELD  
 MEASUREMENTS ON THIS 16<sup>TH</sup> DAY OF JUNE 2011.  
*A.L.G.*  
 AARON L. GERBER P.S. 8379  
 DATE: JUNE 8, 2011  
 ALG/MS-CJG  
 FILE NAME: WORK4\S-226-11\ERZ



TRANSFER NOT NECESSARY  
 DATE Sept. 8, 2011  
 AUDITOR *Jodie Melan*

DONALD C. BAKER SURVEY  
 138 N. CLAY STREET  
 MILLERSBURG, OHIO 44634  
 PH. 330-674-4788  
 FAX 330-674-6027

PLAT APPROVED  
9/22/2011