

RICHLAND TOWNSHIP
 S.W. QTR. SECTION 5
 N.E. & N.W. QTR. SECTION 6
 T-8 N; R-8 W
 HOLMES COUNTY, OHIO

SURVEYED FOR: THE OHIO STONE COMPANY

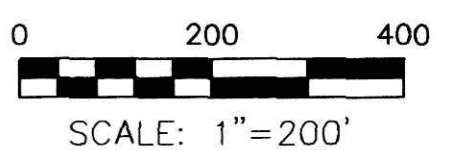
REFERENCES

DEED VOL. 241 PAGE 644
 DEED VOL. 254 PAGES 334 & 899
 O.R. VOL. 106 PAGE 379
 O.R. VOL. 170 PAGE 1572
 O.R. VOL. 189 PAGE 2539
 PLAT VOL. 2 PAGES 262 & 280
 PLAT VOL. 18 PAGE 226
 PLAT VOL. 19 PAGES 8, 119 & 648
 BEARINGS ASSUMED

UNRECORDED SURVEY OF 41.523 AC. IN
 THE N.E. QTR. OF SECTION 6 DATED 7-13-1991
 AND AN UNRECORDED SURVEY OF 48.186 AC. IN
 THE N.E. QTR. OF SECTION 6 & THE S.E. QTR.
 OF SECTION 5 DATED 12-28-1998, BOTH BY
 DONALD C. BAKER.
 UNRECORDED SURVEY OF 1.03 AC. IN THE
 S.W. QTR. OF SECTION 5 BY WILLIAM A. POULEN
 DATED 1-27-1947.


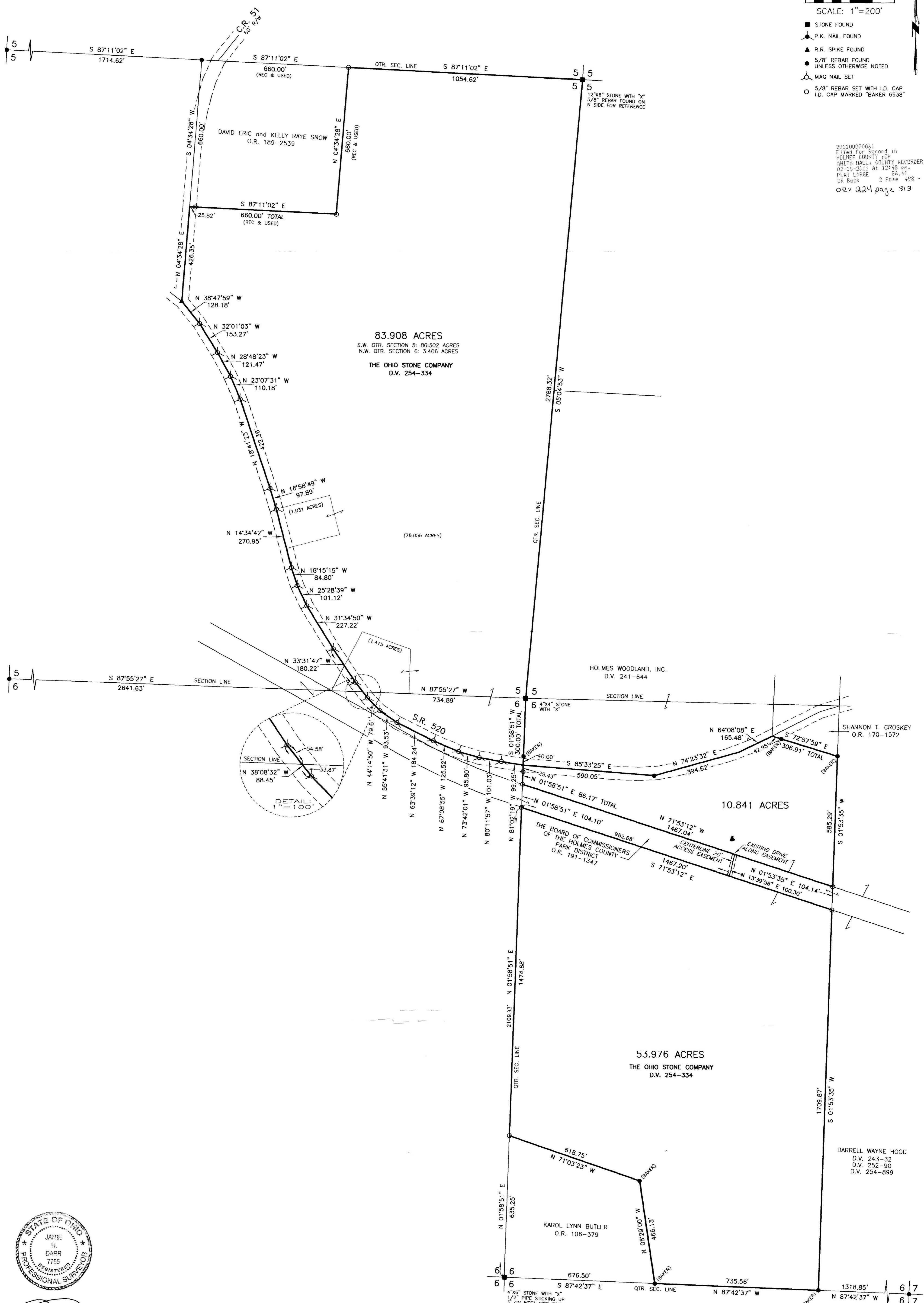
Instrument 201100070061 OR Book Page 2 498

201100070061
 FRENCH RIDGE TITLE
 MILLERSBURG OH 44654



- STONE FOUND
- ▲ P.K. NAIL FOUND
- ▲ R.R. SPIKE FOUND
- 5/8" REBAR FOUND UNLESS OTHERWISE NOTED
- MAG NAIL SET
- 5/8" REBAR SET WITH I.D. CAP I.D. CAP MARKED "BAKER 6938"

201100070061
 Filed for Record in
 HOLMES COUNTY OH
 ANITA HALL, COUNTY RECORDER
 02-15-2011 At 12:45 pm.
 PLAT LARGE 32,40
 OR Book 2 Page 498 - 498
 OR 224 page 313



I CERTIFY THIS SURVEY TO BE CORRECT
 TO THE BEST OF MY KNOWLEDGE.
 JAMIE D. DARR P.S. 7755
 DATE: DEC. 15, 2010
 JOB: CUG-ALG
 FILE NAME: WORK\3\S-521-10\ERZ

DONALD C. BAKER SURVEYING
 138 N. CLAY STREET
 MILLERSBURG, OHIO 44654
 PH. 330-674-4788
 FAX 330-674-6027

1/24/11 Rg