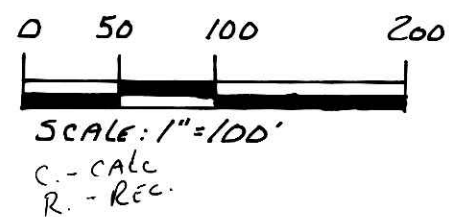


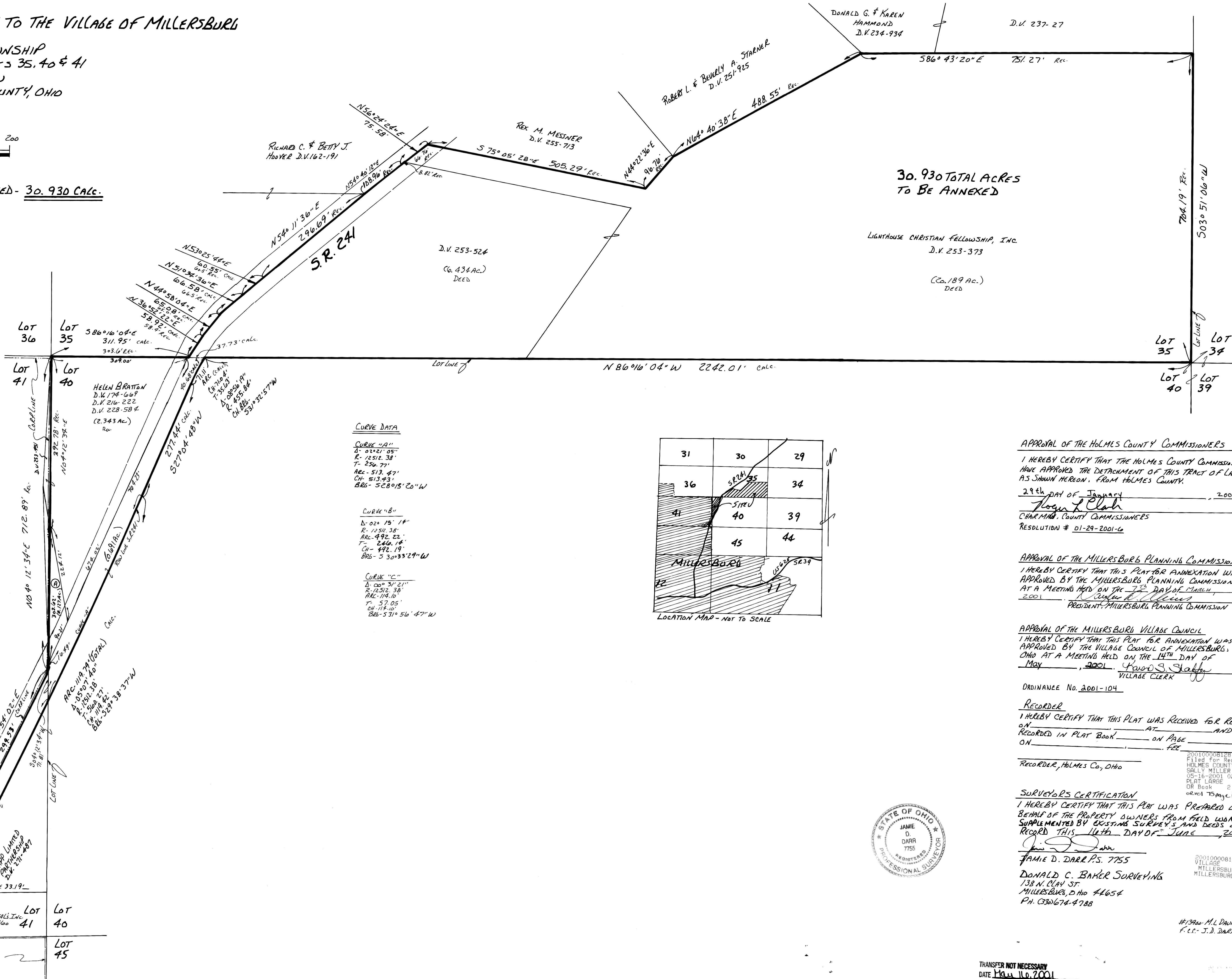
PROPOSED ANNEXATION TO THE VILLAGE OF MILLERSBURG

HARDY TOWNSHIP
1ST. QTR. Lots 35, 40 & 41
T-9N; R-7W
HOLMES COUNTY, OHIO



TOTAL ACRES TO BE ANNEXED - 30.930 CALC.

- Lot 35 - 26.623 Ac.
- Lot 40 - 3.161 Ac.
- Lot 41 - 1.146 Ac.

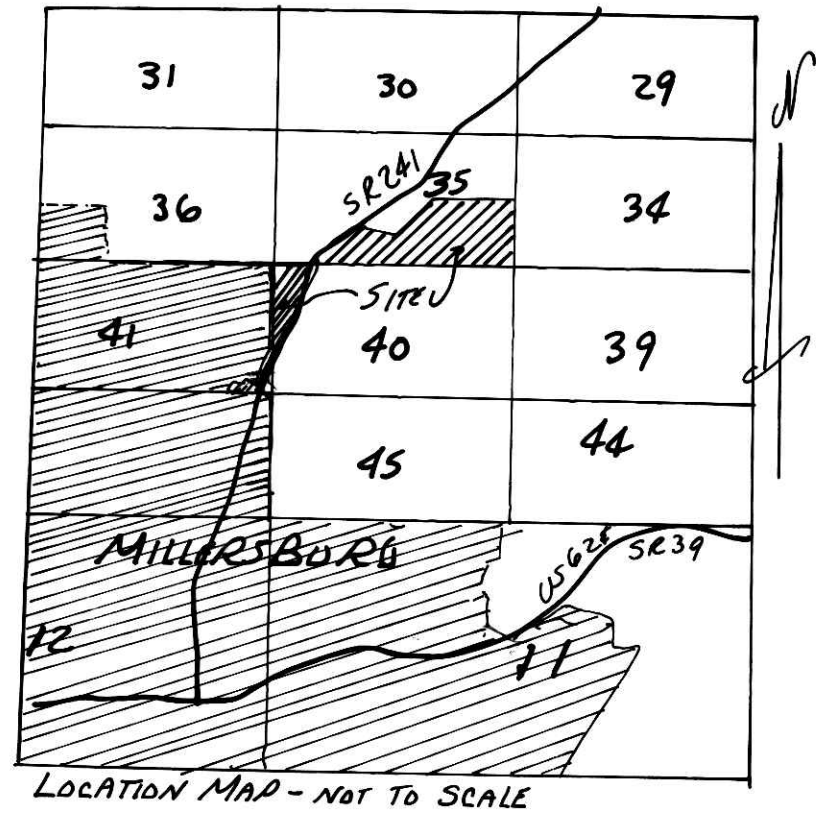


CURVE DATA

CURVE "A"
Δ = 02°21'05"
R = 12512.38'
T = 236.77'
ARC = 513.47'
CH = 513.43'
BEI = 528°15'20"W

CURVE "B"
Δ = 02°15'18"
R = 12511.38'
ARC = 492.22'
T = 240.14'
CH = 492.19'
BEI = 530°33'29"W

CURVE "C"
Δ = 00°31'21"
R = 12512.38'
ARC = 148.10'
T = 57.05'
CH = 115.10'
BEI = 531°56'47"W



- ① WASTEQUIP MANUFACTURING COMPANY OR 16-789 (0.127 AC.) REC.
- ② VILLAGE OF MILLERSBURG D.V. 128-228 0.2 AC. REC. - 0.186 AC. CALC.
- ③ HOLMES WAYNE ELECTRIC CO-OP, INC. D.V. 122-343 0.150 AC. CALC. - 0.154 AC. DEED
- ④ MYRON L. DEBLER D.V. 222-201 0.311 AC. REC. - 0.347 AC. CALC.
- ⑤ VILLAGE OF MILLERSBURG O.R. 25-806 0.009 AC. R. & C.

APPROVAL OF THE HOLMES COUNTY COMMISSIONERS
I HEREBY CERTIFY THAT THE HOLMES COUNTY COMMISSIONERS HAVE APPROVED THE DETACHMENT OF THIS TRACT OF LAND AS SHOWN HEREON, FROM HOLMES COUNTY.
29th DAY OF January, 2001
Logan Clark
CHAIRMAN, COUNTY COMMISSIONERS
RESOLUTION # 01-29-2001-G

APPROVAL OF THE MILLERSBURG PLANNING COMMISSION
I HEREBY CERTIFY THAT THIS PLAT FOR ANNEXATION WAS APPROVED BY THE MILLERSBURG PLANNING COMMISSION AT A MEETING HELD ON THE 12th DAY OF MARCH, 2001.
Richard D. Adams
PRESIDENT, MILLERSBURG PLANNING COMMISSION

APPROVAL OF THE MILLERSBURG VILLAGE COUNCIL
I HEREBY CERTIFY THAT THIS PLAT FOR ANNEXATION WAS APPROVED BY THE VILLAGE COUNCIL OF MILLERSBURG, OHIO AT A MEETING HELD ON THE 14th DAY OF May, 2001.
David S. Staffa
VILLAGE CLERK

ORDINANCE No. 2001-104
RECORDER
I HEREBY CERTIFY THAT THIS PLAT WAS RECEIVED FOR RECORD ON _____ AT _____ AND WAS RECORDED IN PLAT BOOK _____ ON PAGE _____ ON _____, 2001.

RECORDER, HOLMES Co., OHIO
200100008128
Filed for Record in
HOLMES COUNTY, OH
SALLY MILLER
05-16-2001 02:08 pm
PLAT LARGE 43.20
OR Book 2 Page 331
02:01 75 mg 1279

SURVEYORS CERTIFICATION
I HEREBY CERTIFY THAT THIS PLAT WAS PREPARED ON BEHALF OF THE PROPERTY OWNERS FROM FIELD WORK DONE SUPPLEMENTED BY EXISTING SURVEYS AND DEEDS OF RECORD THIS 14th DAY OF June, 2000.
Jamie D. Darr
JAMIE D. DARR P.S. 7755
DONALD C. BAKER SURVEYING
138 N. CLAY ST.
MILLERSBURG, OHIO 44654
PH. 330.674.4788



TRANSFER NOT NECESSARY
DATE May 16, 2001
AUDITOR Charles H. Gooch, Jr.
5/14/01