


HARDY TOWNSHIP
 N.W. & S.W. QTRS. SECTION 14
 S.E. & N.E. QTRS. SECTION 15
 T-9N, R-6W
 HOLMES COUNTY, OHIO
 (SURVEYED FOR: MYRON MILLER)

0 100 200 400



SCALE: 1" = 200'

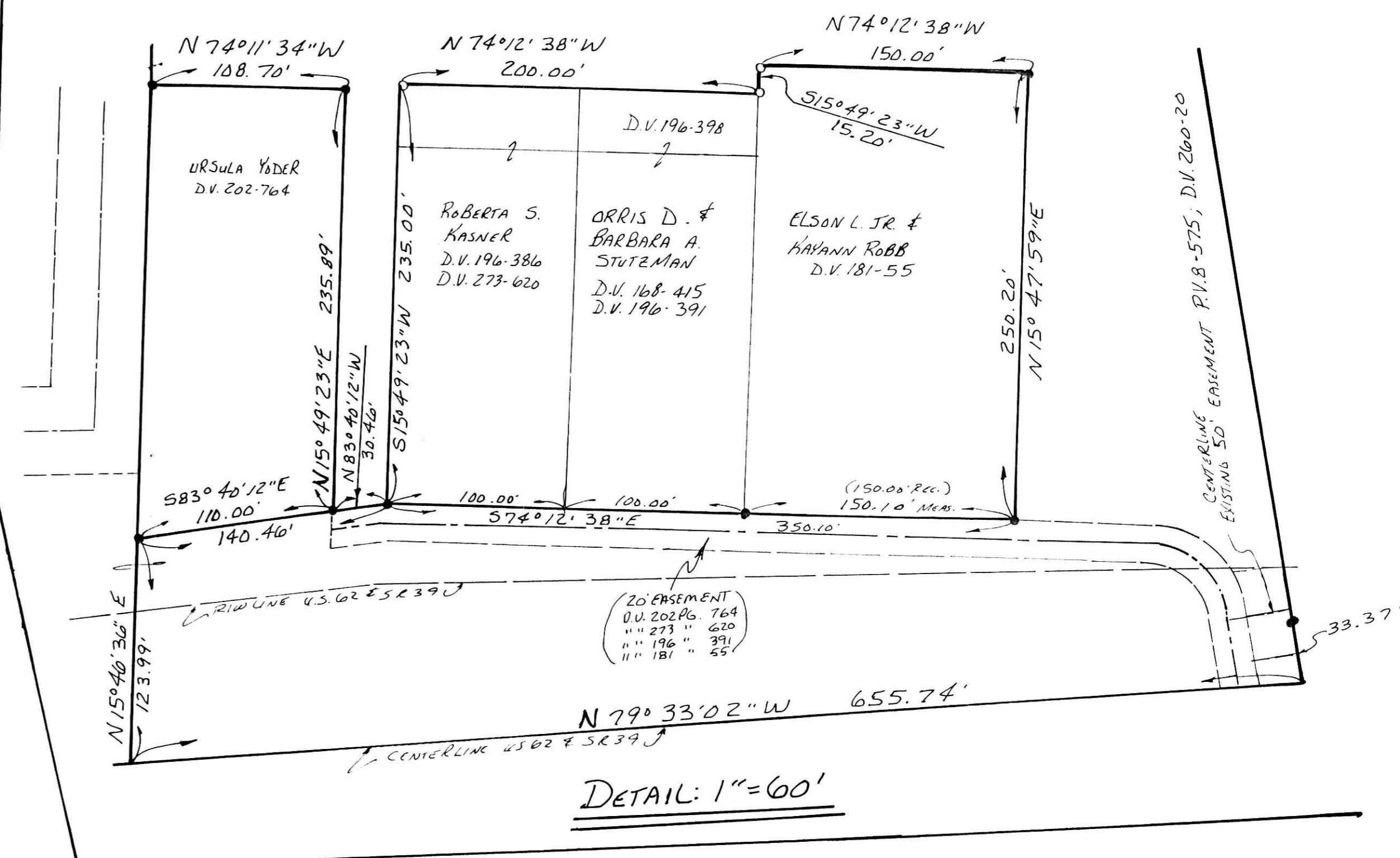
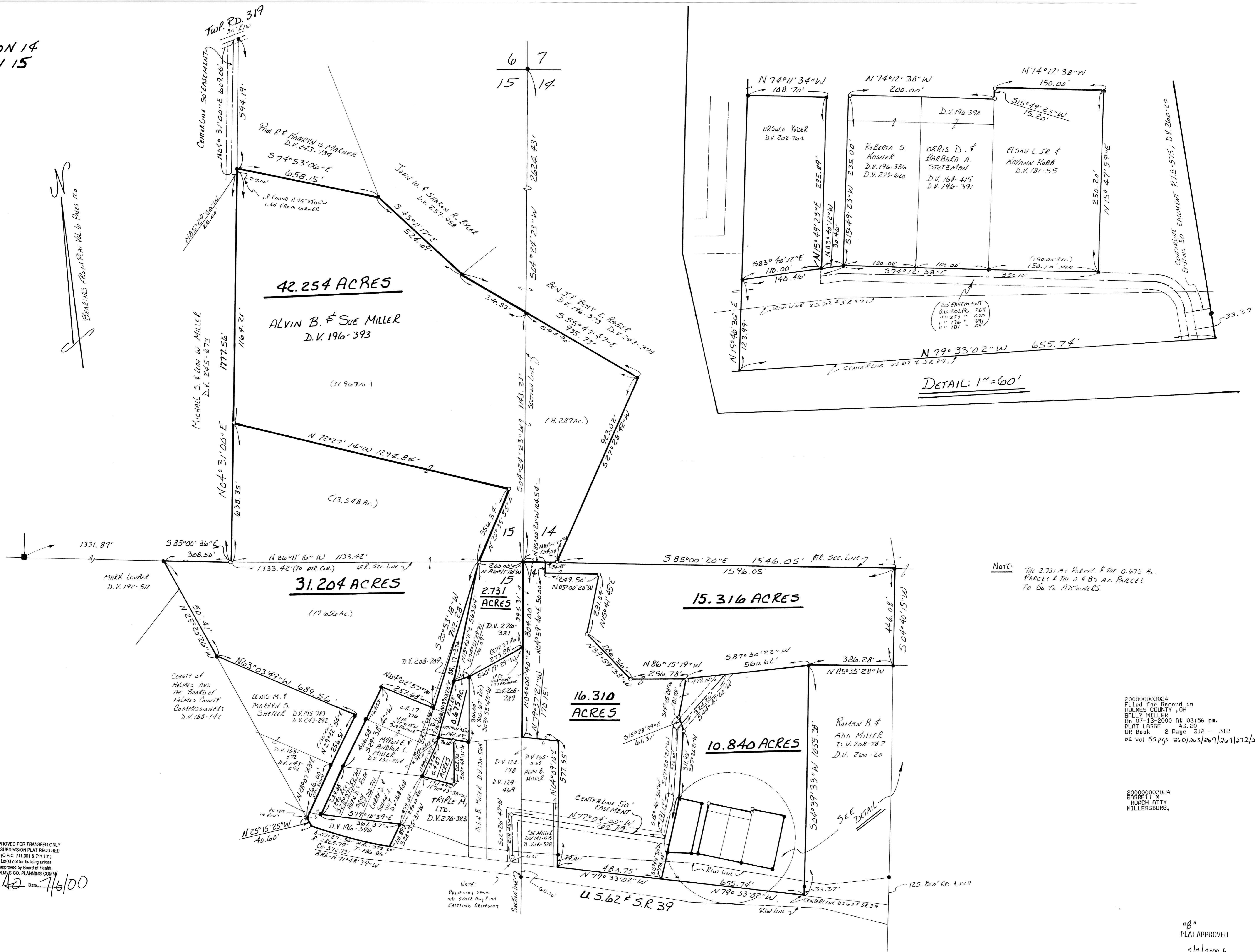
- IRON PIN FOUND
- 5/8" RE BAR WITH I.D. CAP SET
- I.D. CAP MARKED "BAKER 6938"

REFERENCES:

DEED VOL. 196 PAGE 393
 " " 243 " 734
 " " 257 " 958
 " " 243 " 378
 " " 200 " 20

PLAT VOL. 8 PAGE 575
 " " 6 " 120

BEARINGS FROM PLAT VOL. 6 PAGES 120



Note: The 2.731 Ac Parcel & The 0.675 Ac Parcel & The 0.487 Ac Parcel To Go To ADJOINERS.

200000003024
 Filed for Record in
 HOLMES COUNTY, OH
 SALLY MILLER
 On 07-13-2000 At 03:56 pm.
 43.20
 PLAT LARGE
 OR Book 2 Page 312 - 312
 or vol 55 pgs 20/205/267/269/272/277

200000003024
 BARRETT M
 ROACH ATTY
 MILLERSBURG,



I CERTIFY THIS SURVEY TO BE CORRECT TO THE BEST OF MY KNOWLEDGE.

Donald C. Baker
DONALD C. BAKER P.S. 6938
 DONALD C. BAKER SURVEYING
 138 N. CLAY ST.
 MILLERSBURG, OHIO 44654
 PH. (330) 674-4788

DECEMBER 23, 1999

#76199-M.L. DAVIS
 F.C.C. - F.D. BAKER

APPROVED FOR TRANSFER ONLY
 NO SUBDIVISION PLAT REQUIRED
 (O.R.C. 711.001 & 711.011)
 Lot(s) not for building unless
 approved by Board of Health
 HOLMES CO. PLANNING COMM

By AD Date 7/6/00

REVISED APRIL 24, 2000
 #27300-M.L. DAVIS
 F.C.C. - F.D. BAKER

"B"
 PLAT APPROVED
7/11/2000