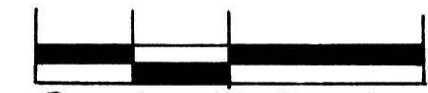


0 100 200 400



SCALE: 1" = 200'

- STONE FOUND
- IRON PIN FOUND
- 5/8" RE BAR WITH I.D. CAP SET
- I.D. CAP MARKED "BAKER 6938"

REFERENCES:

DEED VOL. 267 PAGE 96
" " 97 " 38
" " 97 " 84
" " 97 " 310
" " 111 " 23
" " 122 " 177
" " 249 " 597
" " 251 " 622
" " 205 " 59

PLAT VOL. 14 PAGE 123
" " 14 " 57
" " 10 " 707
" " 7 " 81
" " 7 " 98
" " 12 " 570
" " 12 " 884
" " 5 " 131
" " 12 " 700

BORINGS FROM LOT VOL. 15 PG. 105

VILLAGE OF BALTIC
 CLARK TOWNSHIP
 S.E. & S.W. QTRS. SECTION 25
 T-8 N 1 R-4 W
 HOLMES COUNTY, OHIO
 (SURVEYED FOR: THE GENERAL CLAY PRODUCTS COMPANY)

(A) EDWIN DANKER D.V. 94-397 LAST KNOWN OWNER

(B) THIS 0.054 AC. TRACT IS A GAP IN THE DEEDS

PAUL & BETTY MILLER
D.V. 264-96

25	24
25	24

60.596 ACRES
(60.207 AC. DEED TOTAL)

THE GENERAL CLAY PRODUCTS COMPANY

- D.V. 97-38
- D.V. 97-84
- D.V. 97-310
- D.V. 111-23
- D.V. 122-177


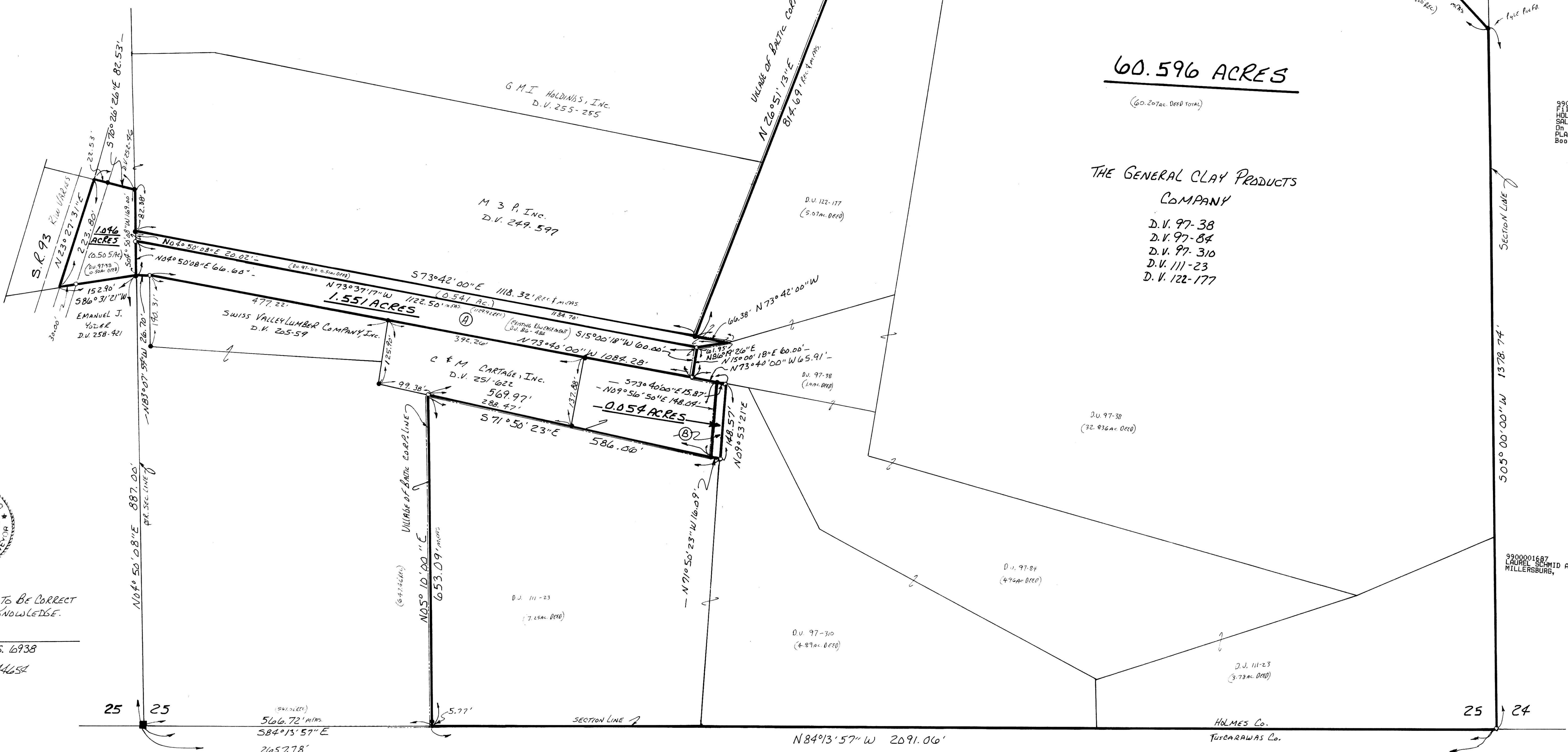
990001687
 Filed for Record in
 HOLMES COUNTY, OH
 SULLY MILLER
 On 04-07-1999 At 03:38 PM.
 PLAT LARGE 43.20
 Book OR Vol. 2 Pg. 294

SECTION LINE

505° 00' 00" W 1378.74'

990001687
 LAUREL SCHMID ATTY
 MILLERSBURG,

25	24
----	----



I CERTIFY THIS SURVEY TO BE CORRECT TO THE BEST OF MY KNOWLEDGE.

Donald C. Baker
 DONALD C. BAKER P.S. 6938
 138 N. CLAY ST.
 MILLERSBURG, OHIO 44658
 PH. (330) 674-4788
 MARCH 26, 1999

20099 M.L. DAVIS
F.C.C. F.D. BAKER