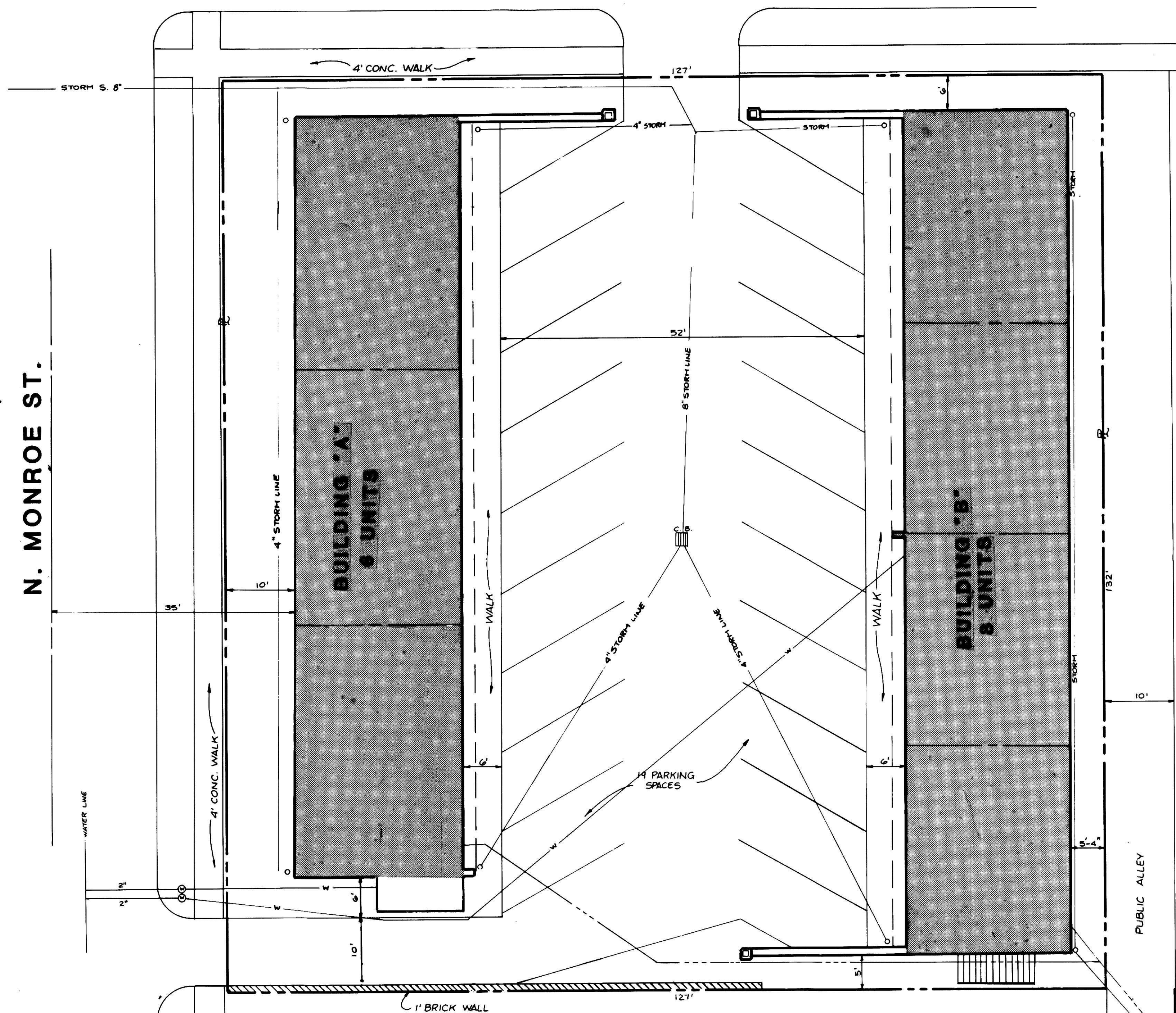


E. ADAMS ST.

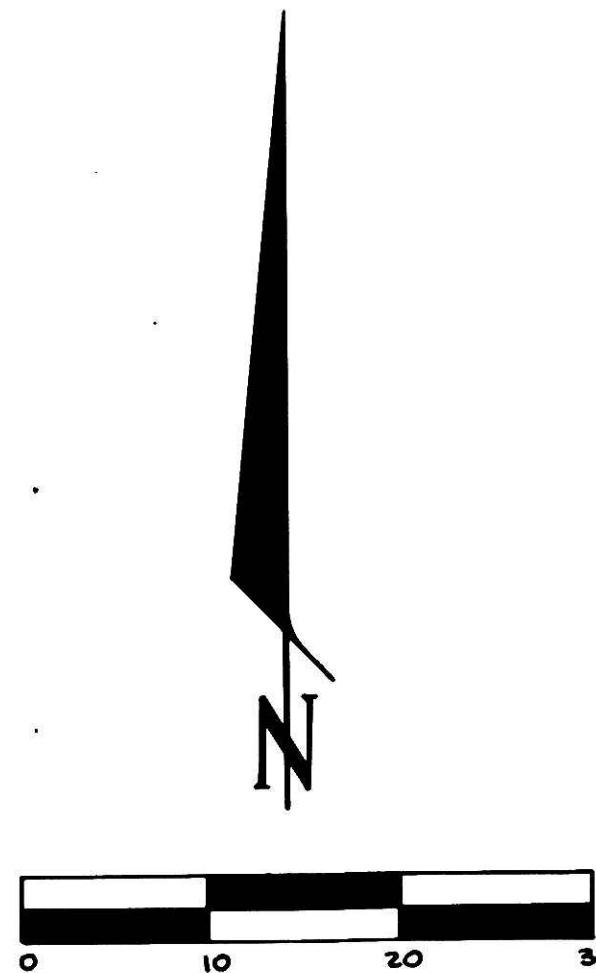
156068

N. MONROE ST.

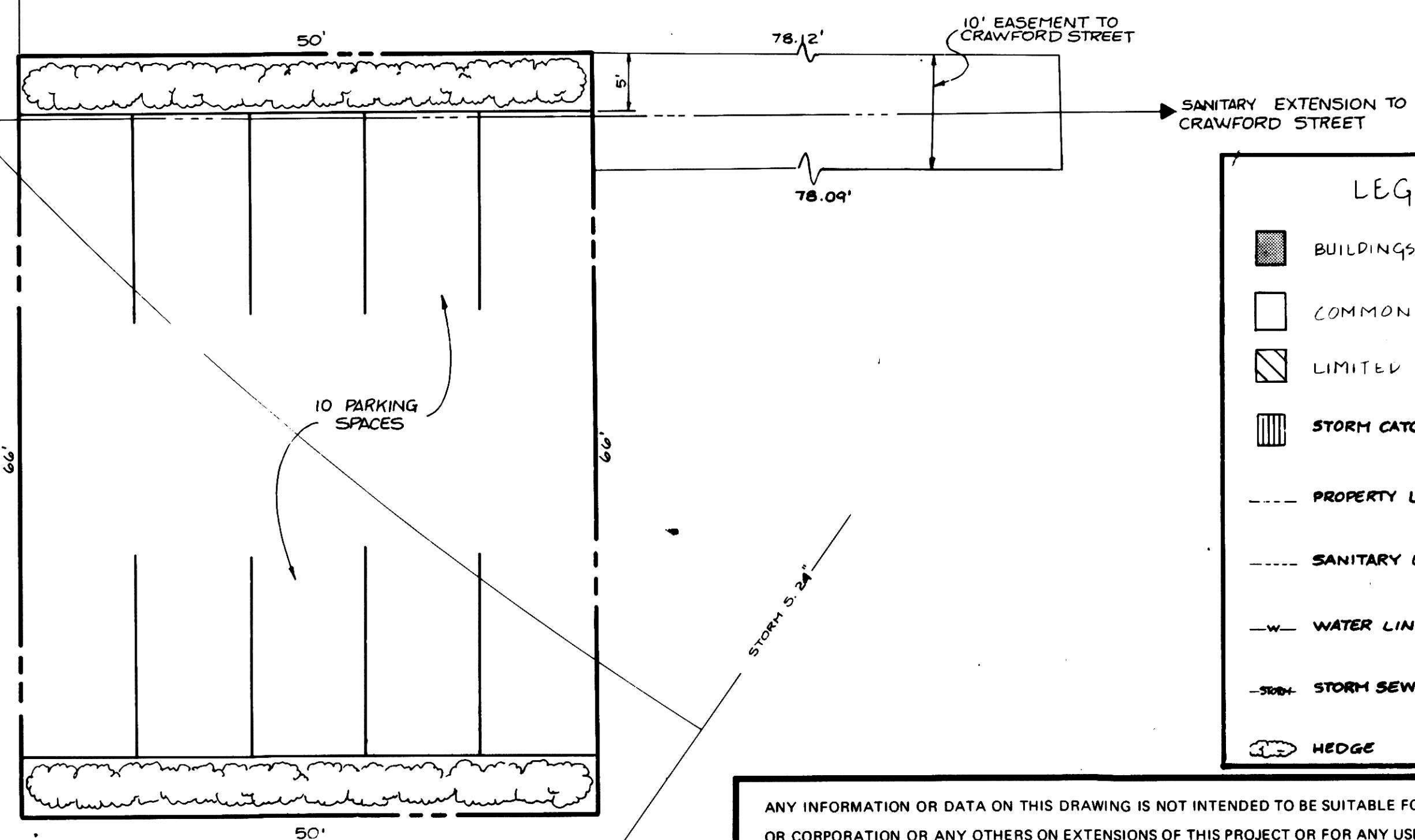


ADAMS SQUARE CONDOMINIUM

LOTS: 167, 168, & 183
VILLAGE OF MILLERSBURG,
HOLMES COUNTY, OH.



SPACE UTILIZATION CHART	
ITEM	NET AREA
A1, A3, A5	911 S.F.
A2, A4, A6	812 S.F.
B1, B4, B5, B8	765 S.F.
B2, B3, B7	1369 S.F.
B6	1307 S.F.
LIMITED COMMON AREA	159 S.F.
COMMON AREA	16,050 S.F.
TOTAL AREA	19,994 S.F.
AREA IN LOT 167	0.192 Ac.
AREA IN LOT 168	0.192 Ac.
AREA IN LOT 183	0.075 Ac.



LEGEND	
	BUILDINGS WHICH INCLUDE UNITS
	COMMON AREA
	LIMITED COMMON AREA
	STORM CATCH BASIN
	PROPERTY LINE
	SANITARY LINE
	WATER LINE
	STORM SEWER LINE
	HEDGE

KNOW ALL MEN BY THESE PRESENTS THAT 101 SOUTH MONROE, INC., AN OHIO CORPORATION, OWNER OF THE LAND SHOWN ON THIS PLAT, KNOWN AS ADAMS SQUARE CONDOMINIUM, DOES HEREBY ACKNOWLEDGE THE MAKING OF THE SAME TO BE THE CORPORATION'S FREE ACT AND DEED.

BEFORE ME, A NOTARY PUBLIC IN AND FOR SAID COUNTY AND STATE, PERSONALLY APPEARED THE ABOVE NAMED 101 SOUTH MONROE, INC., AN OHIO CORPORATION BY ATLEE E. SOMMERS, ITS PRESIDENT AND HERMAN D. CLINE, THE SECRETARY-TREASURER, OWNERS OF THE LAND SHOWN ON THIS PLAT AND WHO ACKNOWLEDGED THAT THEY DID SIGN THE FOREGOING INSTRUMENT AND THAT THE SAME IS THE FREE ACT AND DEED OF SAID CORPORATION, AND THE FREE ACT AND DEED OF EACH OF THEM PERSONALLY AND AS SUCH OFFICERS.

IN TESTIMONY WHEREOF, I HERETO SUBSCRIBED MY NAME AND AFFIXED MY OFFICIAL SEAL AT MILLERSBURG, OHIO THIS 22nd DAY OF May, 1987.

WITNESSES
Peggy L. Miller
Nancy Babler

OWNERS
Atlee E. Sommers DATE 22/1987
Herman D. Cline
 ATLEE E. SOMMERS, PRESIDENT
 HERMAN D. CLINE, SEC./TREASURER

PEGGY L. MILLER
 NOTARY PUBLIC, STATE OF OHIO
 My Commission Expires July 2, 1991

ENTERED FOR TRANSFER THIS _____ DAY OF _____, 1987.
 DATE 22/1987
 AUDITOR *Burns & Ryerson*

RECEIVED FOR RECORD THIS 27 DAY OF MAY, 1987.
 RECORDED IN PLAT BOOK VOLUME 2, PAGES 200, 201, 202

Richard Brown
 HOLMES COUNTY RECORDER

THE ARCHITECT AND SURVEYOR CERTIFY THAT THESE DRAWINGS ACCURATELY SHOW THE BUILDINGS AS CONSTRUCTED.


STATE OF OHIO)
 COUNTY OF HOLMES)

156068

Rec'd MAY 27 1987 At 1:50 o'clock PM
 Recorded MAY 28 1987 Holmes Co. Ohio Fee: 43.20
 Plat No. 2 Page 200 Register Richard Brown
 24x36 PF

Paul Shuler May 19, 1987
 PAUL SHULER, OHIO ARCHITECT # 4189 DATE
David E. Sealy May 19, 1987
 DAVID E. SEALY, P.S. # 7050 DATE

ANY INFORMATION OR DATA ON THIS DRAWING IS NOT INTENDED TO BE SUITABLE FOR REUSE BY ANY PERSON, FIRM OR CORPORATION OR ANY OTHERS ON EXTENSIONS OF THIS PROJECT OR FOR ANY USE ON ANY OTHER PROJECT. ANY REUSE WITHOUT WRITTEN VERIFICATION AND ADAPTATION BY THE ENGINEER, ARCHITECT OR SURVEYOR FOR THE SPECIFIC PURPOSE INTENDED WILL BE AT THE USERS SOLE RISK AND WITHOUT LIABILITY OR LEGAL EXPOSURE TO THE ENGINEER, ARCHITECT OR SURVEYOR.



POGEMEYER DESIGN GROUP, INC.
 ARCHITECTS PLANNERS
 121 E. WOOSTER STREET
 BOWLING GREEN, OHIO 43402

ADAMS SQUARE CONDOMINIUM
 HOLMES COUNTY, OHIO

REVISIONS	
EXISTING	APPROVED BY
PROPOSED	CHECKED BY
DRAWN BY	CHECKED BY

1 / 3
 JOB NUMBER
 6429-003