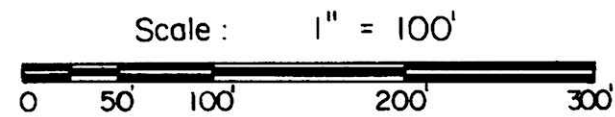


SWARTZENTRUBER ALLOTMENT NO 1.

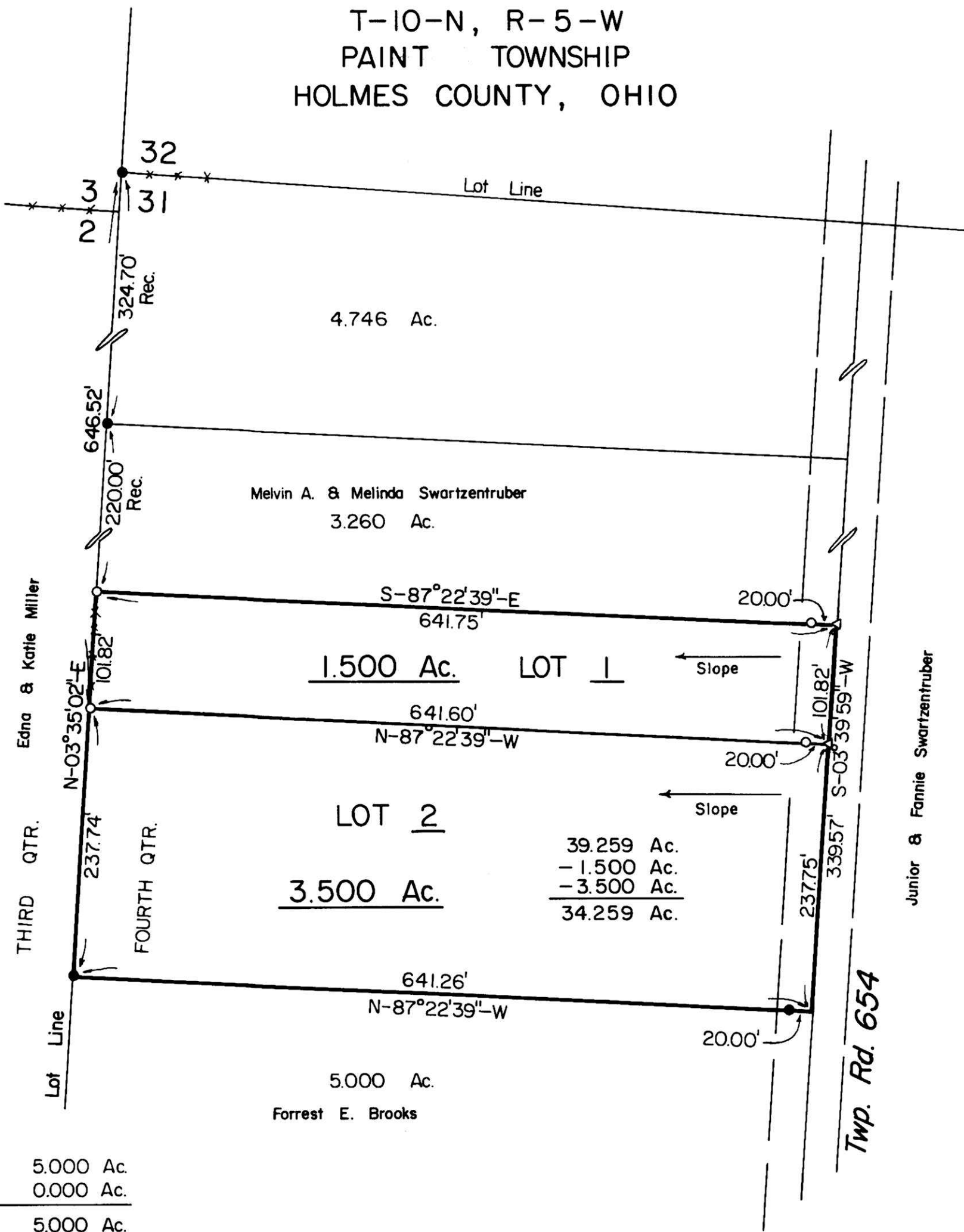
PART of LOT 31
 FOURTH QUARTER TOWNSHIP
 T-10-N, R-5-W
 PAINT TOWNSHIP
 HOLMES COUNTY, OHIO

Grantor: Junior & Fannie Swartzentruber
 3402 US 62-Star Rt.
 Millersburg, Oh. 44654

Reference Surveys
 Plat Vol. 9, Pg. 102



- Iron Pipe or Pin Fd.
- △ 5/8" x 15" Rebar Set In Roadway
- 5/8" x 30" Rebar With Yellow Plastic Cap Marked RUDOLPH Set 6449



CERTIFICATE OF OWNERSHIP AND DEDICATION

I (We) Hereby Certify That I Am (We Are) The Owner(s) Of The Property Shown And Described Hereon And That I (We) Hereby Adopt This Plan Of Subdivision With My (Our) Free Consent, Establish The Minimum Building Restriction Lines, And Dedicate All Streets, Alleys, Walks, Parks, And Other Open Spaces To Public Or Private Use As Noted.

12-12-1986
 Date

Junior & Fannie Swartzentruber
 Fannie Swartzentruber

CERTIFICATE OF ACCURACY

I Hereby Certify That The Plan Shown And Described Hereon Is True And Correct Survey To The Accuracy Required By The Holmes County Regional Planning Commission And That The Monuments Have Been Placed As Shown Hereon.

10-3-1986
 Date

Ronald G. Rudolph
 Registered Engineer of Surveyor

CERTIFICATE OF THE APPROVAL OF WATER AND SEWERAGE SYSTEMS

I Hereby Certify That The Water Supply And Sewage Disposal Utility Systems Installed, Or Proposed For Installation, In The Subdivision Plat Entitled:

SWARTZENTRUBER ALLOTMENT NO 1 Fully Meet The Requirements Of The Holmes County Board Of Health And The Ohio State Health Department, And Are Hereby Approved As Shown.

Nov. 21 1986
 Date

Robert C. Collett
 County Health Commissioner

CERTIFICATE OF APPROVAL BY THE HOLMES SOIL AND WATER CONSERVATION DISTRICT

I Hereby Certify That I Have Approved The Subdivision Plat and/or Agreements Or Provisions For Sedimentation And Erosion Control As Stated Or Shown Hereon.

10/23 1986
 Date

Robert C. Collett
 Holmes Soil and Water Conservation Dist.

CERTIFICATE OF THE APPROVAL BY THE COUNTY COMMISSIONERS

I Hereby Certify That The Holmes Commissioners Have Approved The Subdivision Plat As Shown Hereon.

12/1/1986
 Date

Robert Lee
 Chairman, County Commissioners

CERTIFICATE OF APPROVAL FOR RECORDING

I Hereby Certify That The Subdivision Plat Shown Hereon Has Been Found To Comply With The Subdivision Regulations For Holmes County, Ohio, With The Exception Of Such Variances If Any, As Are Noted In The Minutes Of The Holmes County Regional Planning Commission And That It Has Been Approved For Recording In The Office Of The County Recorder.

12/3 1986
 Date

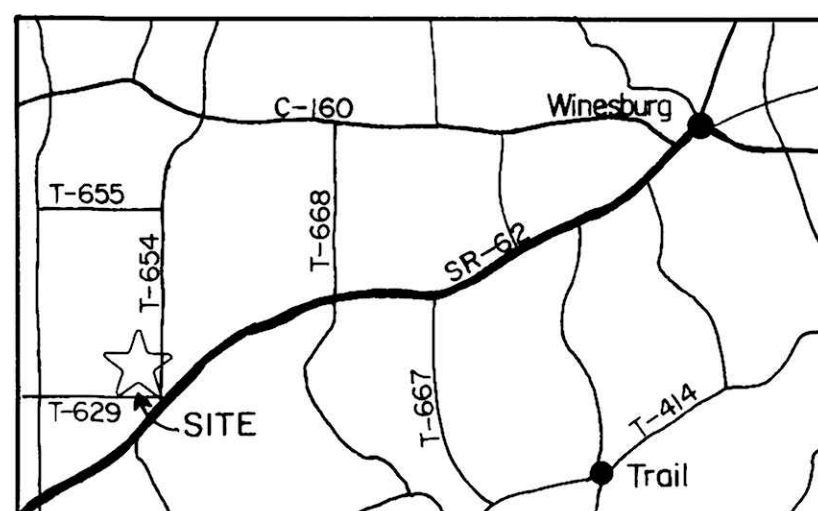
Robert L. Kasner
 Holmes Regional Planning Commission

CERTIFICATE OF THE APPROVAL OF PLAT AND ENGINEERING DETAILS

I Hereby Certify That I Have Approved The Plat And Engineering Details Of The Proposed Roads, Sewer And Water Systems And Other Proposed Public Facilities In The Subdivision Plat As Shown Hereon.

12/1/1986
 Date

Robert L. Kasner
 County Engineer



NOTE: Recommended Culvert Pipe Size For Driveways - Not Less Than 12"

154149

Prepared By: R. G. RUDOLPH SURVEYING, Inc.
 405 W. Liberty St.
 Wooster, Oh. 44691

REC'D DEC 12 1986
 AT 4:38 O'CLOCK PM
 RECORDED Dec. 15, 1986
 plat VOL 2 PG. 194
 Holmes Co. Ohio Fee: 18.70
Richard Young Recorder
 17X22XT