


FHWA REGION	STATE	PROJECT
5	OHIO	



HAZEL ASHER ALLOTMENT NO. 2

LOT 17, 1ST QTR., T-9, R-8
MONROE TWP., HOLMES CO., OHIO

SCALE: 1" = 50'

- = I.P. FD.
- = I.P. SET
- ⊙ = R.R. SPK. FD.
- ⊗ = R.R. SPK. SET
- = MON. FD.

DRN. 4-4-80

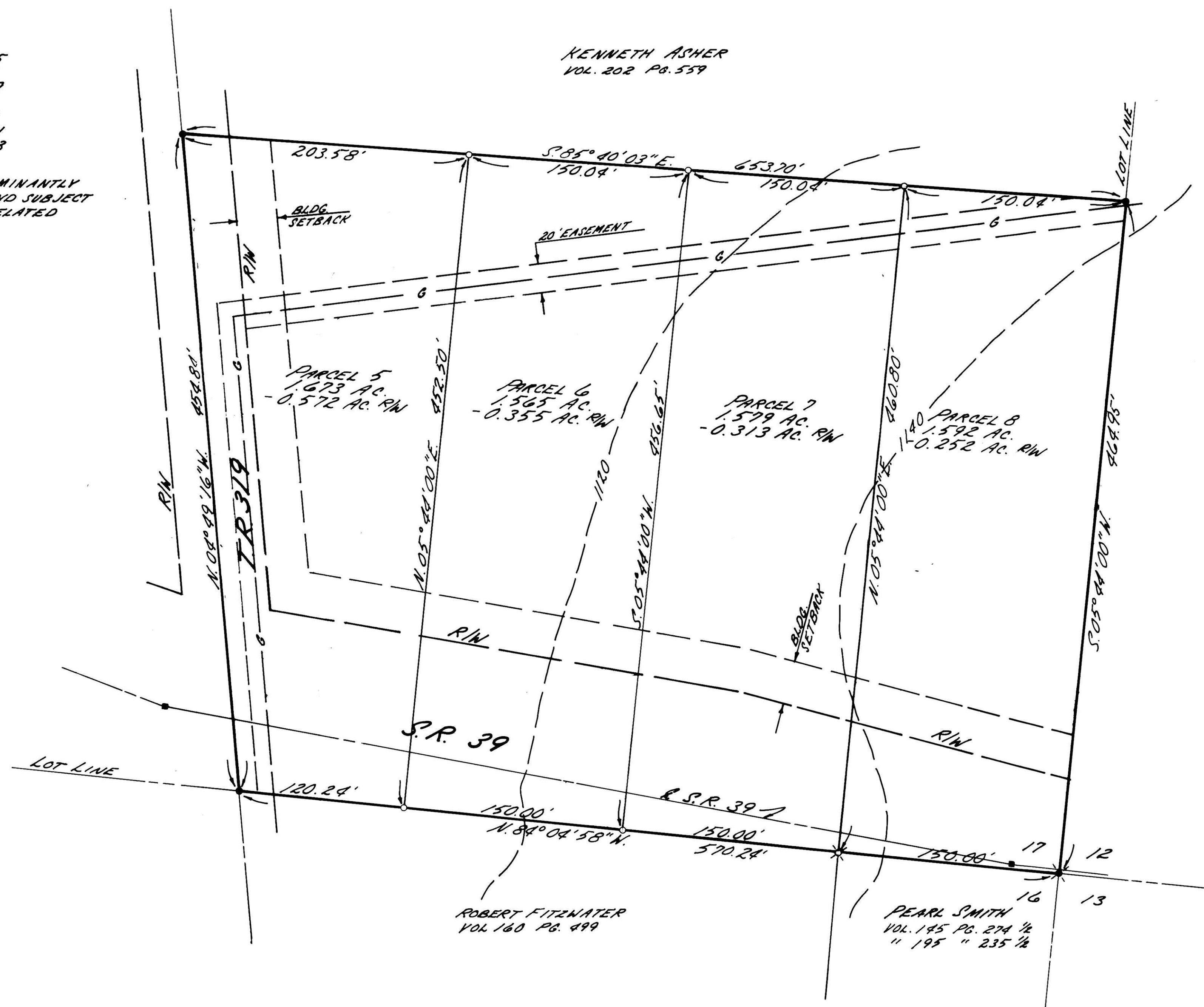
DEED REF. VOL. 81 PG. 155
" 176 " 611
" 202 " 559

SURVEY & PLAT BK. 4 " 52
8 " 241
2 " 163

NOTE: THIS AREA IS PREDOMINANTLY AGRICULTURAL IN NATURE AND SUBJECT TO NORMAL AGRICULTURE RELATED BY-PRODUCTS.

HAZEL ASHER
VOL. 176 PG. 611

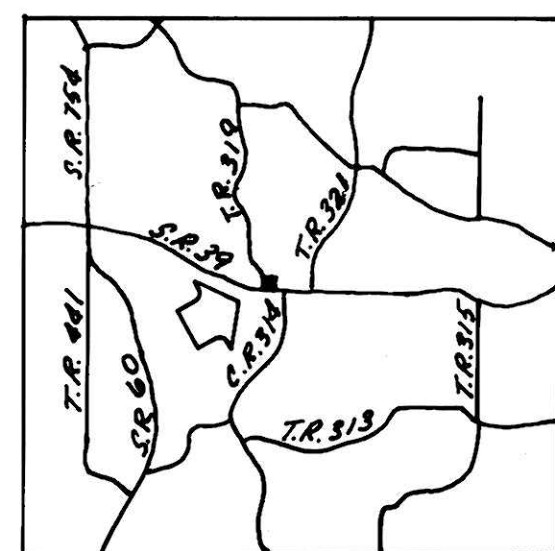
KENNETH ASHER
VOL. 202 PG. 559



ROBERT FITZWATER
VOL. 160 PG. 499

PEARL SMITH
VOL. 145 PG. 274 1/2
" 195 " 235 1/2

JERRY UHL
VOL. 171 PG. 236



VICINITY MAP

CERTIFICATE OF OWNERSHIP AND DEDICATION

I HEREBY CERTIFY THAT I AM THE OWNER OF THE PROPERTY SHOWN HEREON AND THAT I HEREBY ADOPT THIS PLAN OF SUBDIVISION WITH MY FREE CONSENT, ESTABLISH THE MINIMUM BUILDING RESTRICTION LINES, AND DEDICATE ALL STREETS, ALLEYS, WALKS, PARKS, AND OTHER OPEN SPACES TO PUBLIC OR PRIVATE USE AS NOTED.

March 31st 1980
Hazel Asher
OWNER

CERTIFICATE OF ACCURACY

I HEREBY CERTIFY THAT THE PLAN SHOWN HEREON IS A TRUE AND CORRECT SURVEY TO THE ACCURACY REQUIRED BY THE HOLMES COUNTY REGIONAL PLANNING COMMISSION AND THAT THE MONUMENTS HAVE BEEN PLACED AS SHOWN HEREON.

March 31st 1980
Ward Ray Jr. R.E. # 4901
DATE REGISTER ENGINEER OR SURVEYOR

CERTIFICATE OF WATER AND SEWERAGE

I HEREBY CERTIFY THAT THE WATER SUPPLY AND SEWAGE DISPOSAL UTILITY SYSTEMS INSTALLED, OR PROPOSED FOR INSTALLATION, IN THE SUBDIVISION PLAT ENTITLED: HAZEL ASHER ALLOT. NO. 2 FULLY MEET THE REQUIREMENTS OF THE HOLMES COUNTY BOARD OF HEALTH AND THE OHIO STATE HEALTH DEPARTMENT AND ARE HEREBY APPROVED AS SHOWN.

April 9 1980
Hans S. Mueller
DATE COUNTY HEALTH COMMISSIONER

CERTIFICATION OF APPROVAL BY HOLMES COUNTY SOIL AND WATER CONSERVATION DISTRICT

I HEREBY CERTIFY THAT I HAVE APPROVED THE SUBDIVISION PLAT AND / OR AGREEMENTS OR PROVISIONS FOR SEDIMENTATION AND EROSION CONTROL AS STATED OR SHOWN HEREON.

April 10 1980
H. D. Langer
DATE HOLMES COUNTY SOIL AND WATER CONSERVATION DISTRICT

CERTIFICATION OF APPROVAL BY THE COUNTY COMMISSIONERS

I HEREBY CERTIFY THAT THE HOLMES COUNTY COMMISSIONERS HAVE APPROVED THE SUBDIVISION PLAT AS SHOWN HEREON.

4-9 1980
Clayton Kershbaum
DATE CHAIRMAN, COUNTY COMMISSIONERS

CERTIFICATE OF APPROVAL FOR RECORDING

I HEREBY CERTIFY THAT THE SUBDIVISION PLAT SHOWN HEREON HAS BEEN FOUND TO COMPLY WITH THE SUBDIVISION REGULATIONS FOR HOLMES COUNTY, OHIO WITH THE EXCEPTION OF SUCH VARIANCES, IF ANY, AS ARE NOTED IN THE MINUTES OF THE HOLMES COUNTY REGIONAL PLANNING COMMISSION AND THAT IT HAS BEEN APPROVED FOR RECORDING IN THE OFFICE OF THE COUNTY RECORDER.

4/15/80 1980
David A. Miller
DATE HOLMES COUNTY REGIONAL PLANNING COMMISSION

CERTIFICATE OF THE APPROVAL OF PLAT AND ENGINEERING DETAILS

I HEREBY CERTIFY THAT I HAVE APPROVED THE PLAT AND ENGINEERING DETAIL OF THE PROPOSED ROADS, SEWER AND WATER SYSTEMS AND OTHER PROPOSED PUBLIC FACILITIES IN THE SUBDIVISION PLAT AS SHOWN HEREON.

4/18/80 1980
Robert L. Kasper
DATE COUNTY ENGINEER

RECEIVED

DARRELL CONNIE
AUDITOR

REC'D April 15, 1980
RECORDED April 15, 1980
HOLMES CO. PLAT VOL. 3 PG. 173
FEB 12 1980
RECORDED