

106

ALVIN R. TROYER
0.54 AC.

ABANDONED 12/16/66
 MAP OF THE
 UNION COAL COMPANY
 K. E. R. MINE
 SITUATED IN
 HOLMES CO. CLARK TWP
 TWP. B, R. 4 S. W. Q. R. SEC. 6
 SCALE: 1" = 100' #6 SEAM
 DEC. 1956 MINE # H 5513
 CHARLES R. YOUNG, SURVEYOR

TWP. FD. # 142

CERTIFICATE OF SURVEYOR

I THE UNDERSIGNED HEREBY CERTIFY THIS TO BE A TRUE AND CORRECT MAP AND SHOWS ALL THE INFORMATION REQUIRED BY THE MINING LAWS AND COVERS THE PERIOD ENDING

12/16/66 SURVEYOR
 CHARLES R. YOUNG

CERTIFIED TO BEFORE ME A NOTARY PUBLIC THIS DAY OF FEBRUARY 1967

CERTIFICATE OF MINE FOREMAN

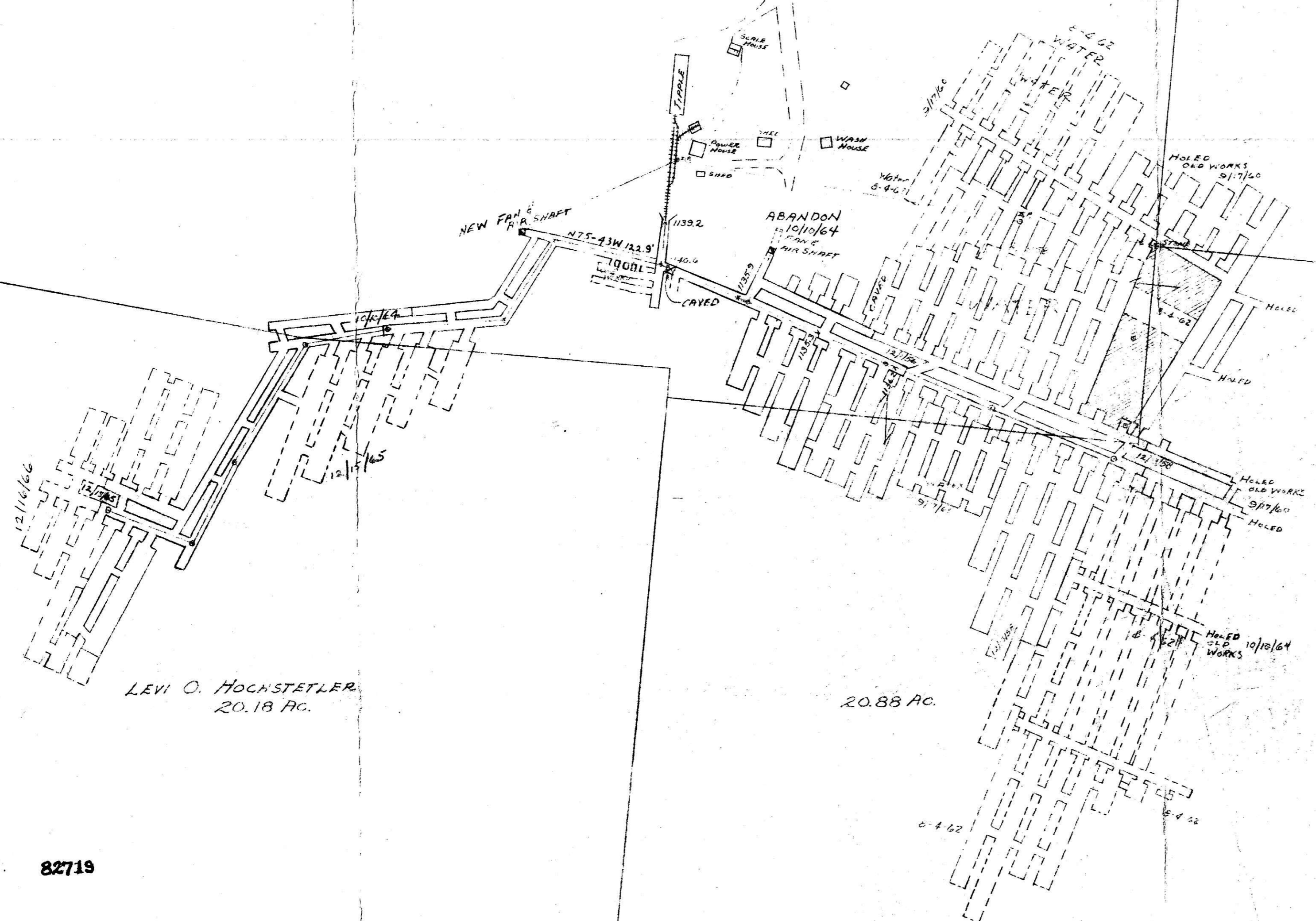
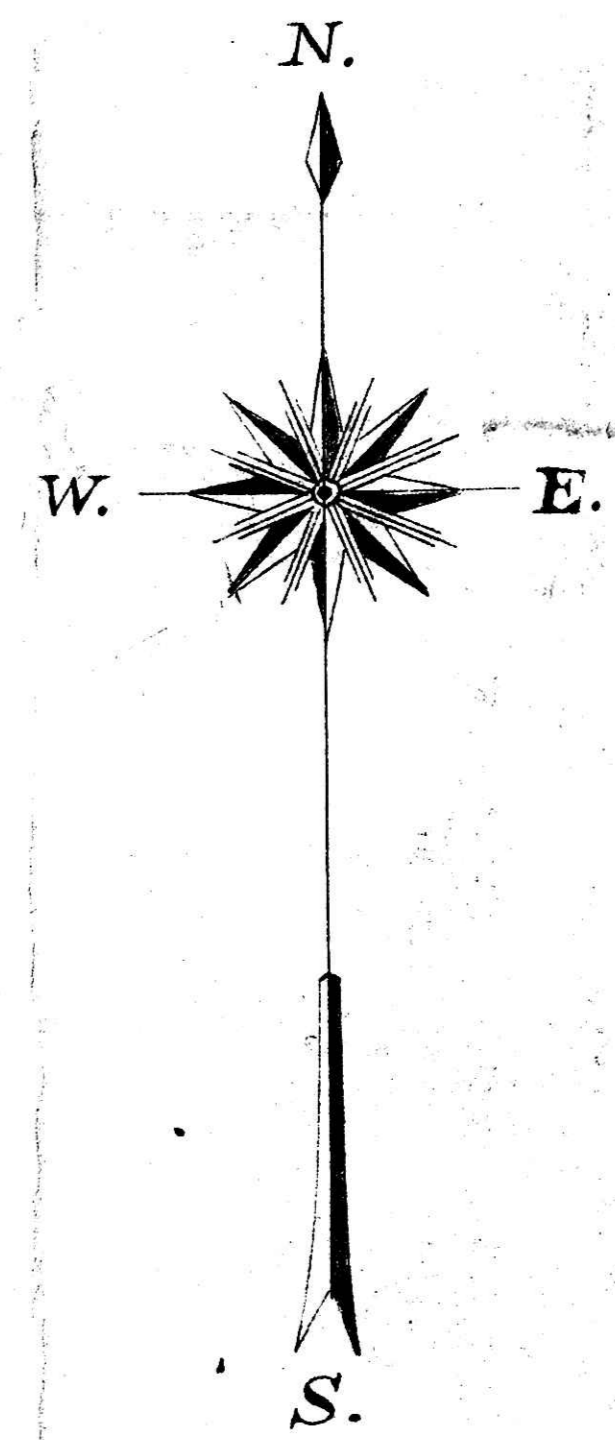
I THE UNDERSIGNED HEREBY CERTIFY THAT I AM FOREMAN AT THE MINE REPRESENTED BY THIS MAP AND TO THE BEST OF MY KNOWLEDGE AND BELIEF THE SAME CORRECTLY SHOWS THE EXCEPTIONS FOR THE PERIOD ENDING

MINE FOREMAN

CERTIFIED TO BEFORE ME A NOTARY PUBLIC THIS DAY OF FEBRUARY 1967

ANDREW J. MULLET
58.53 AC.

JOSIAH C. YAKELY
46.23 AC.



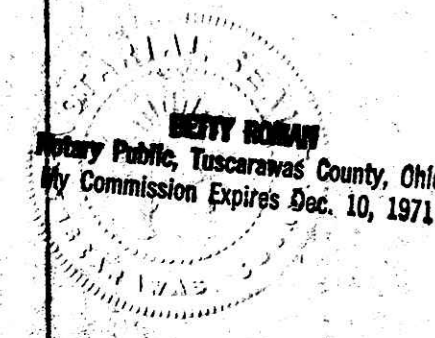


LEVI O. HOCHSTETLER
20.18 AC.

20.88 AC.

ANDREW N. TROYER
30.12 AC.

82719

RECORDED February 15, 1967
 AT 10:00 O'CLOCK P.M.
 RECORDED February 17, 1967
 HOLMES CO. VOL. 2, P. 424
 FEE \$4.50
 Recorder
 Jan. 4, 1967



6
15

6
15