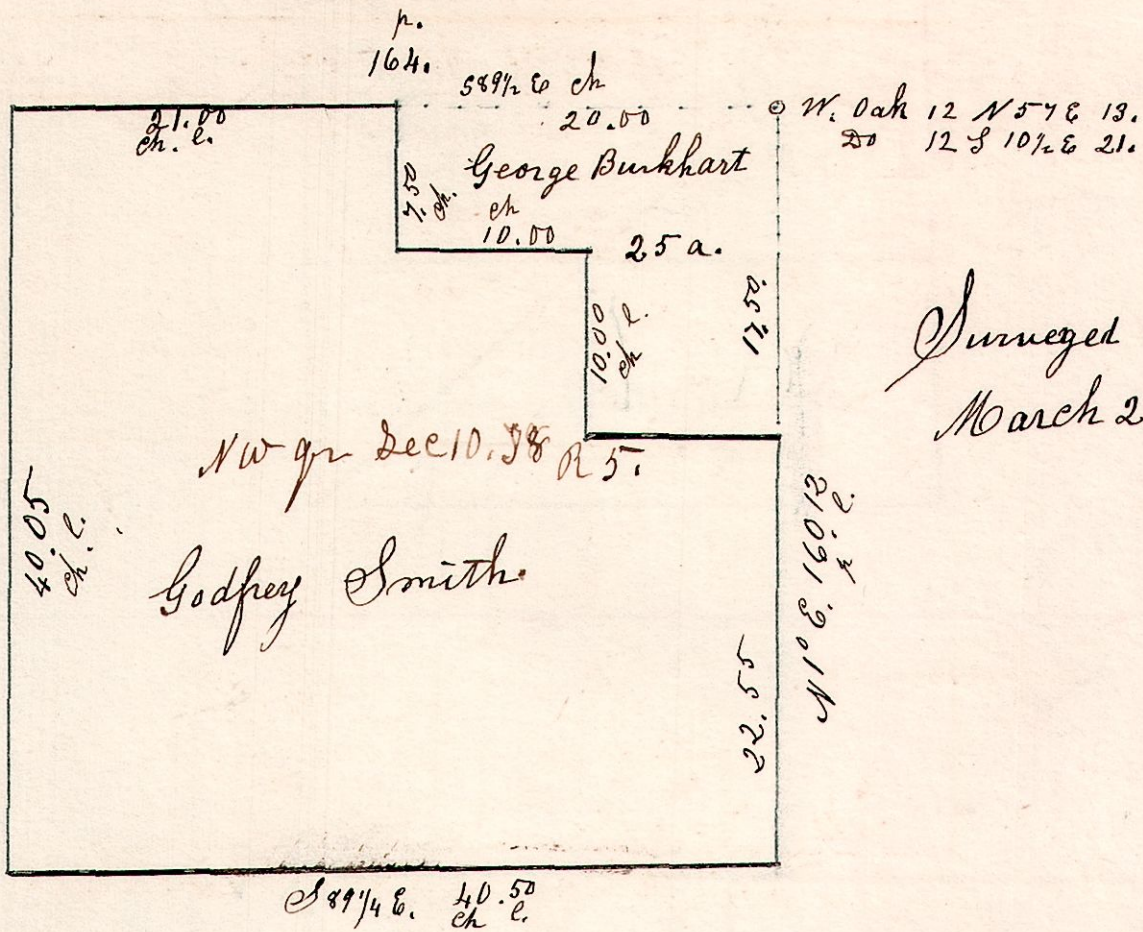


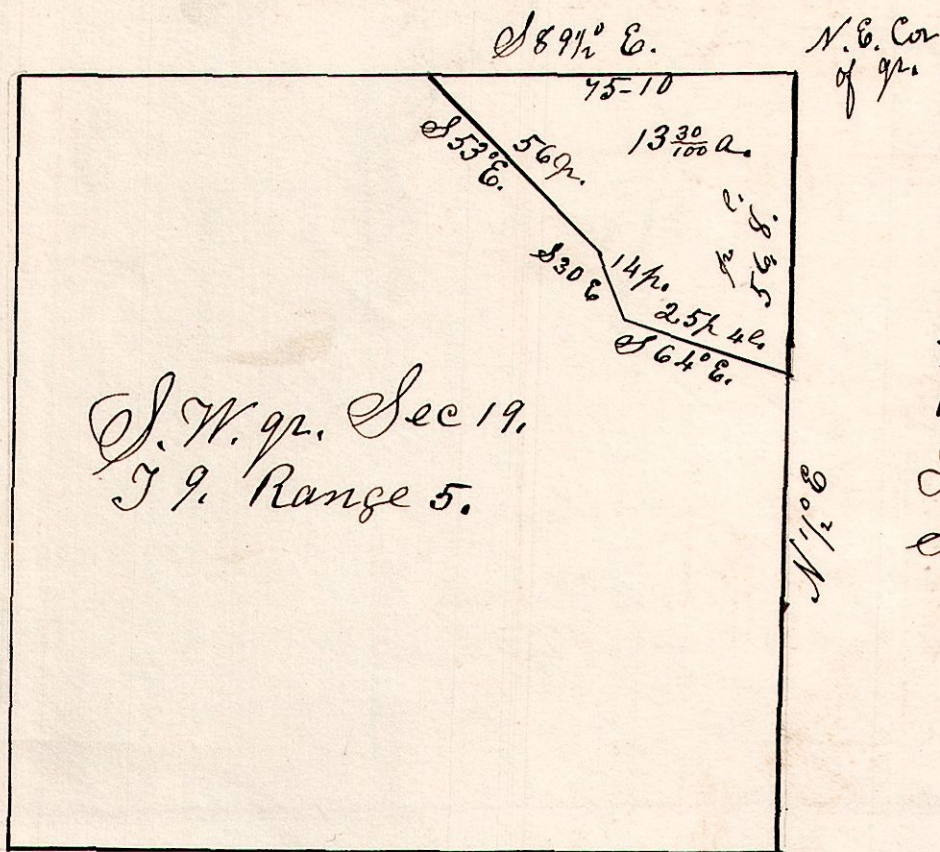
5.8.10. March 22 1849.

B. oak 20 S 71 1/2 E 25.  
20 30 N 27 1/2 E 21




Surveyed the above  
March 22 1849.

5.9.19. November 12 1850.



November 12 1850. Surveyed  
the north east part of the south  
west quarter of section 19, in  
Township 9 of Range 5.  
Surveyed for John C. Yoder.

5.9.19. June 28 1870.



Surveyed the 4 1/2 acre  
piece for David Stootman  
June 28 1870.