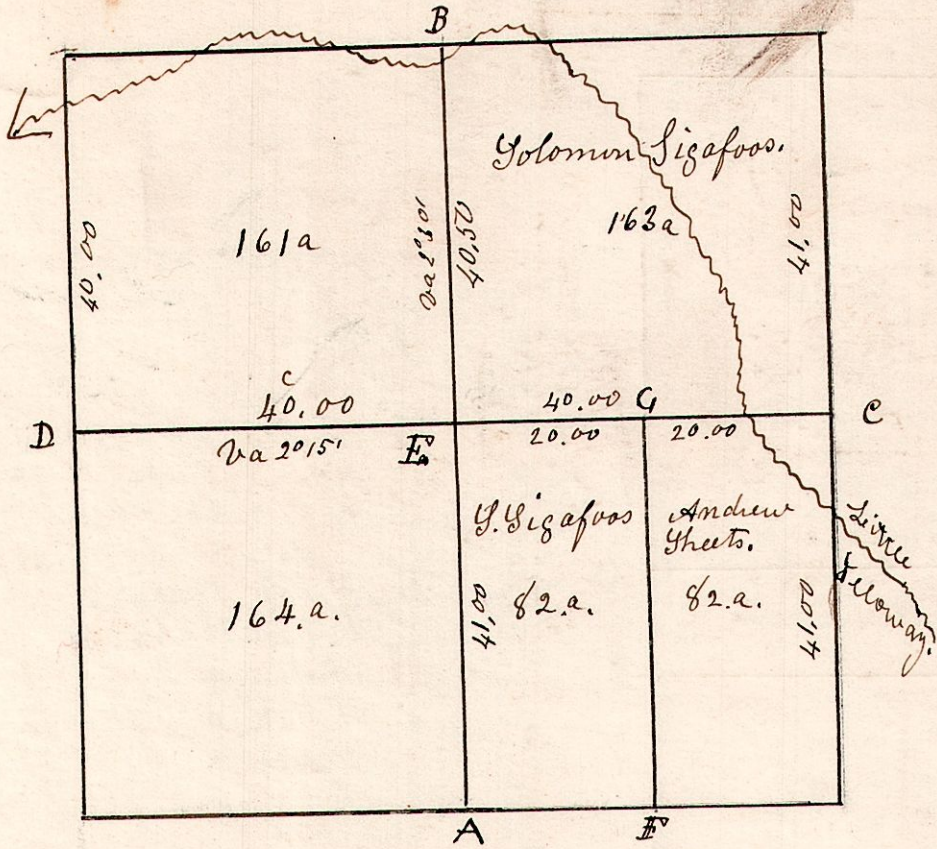


Section 21. Township 19. Range 15.

No 290



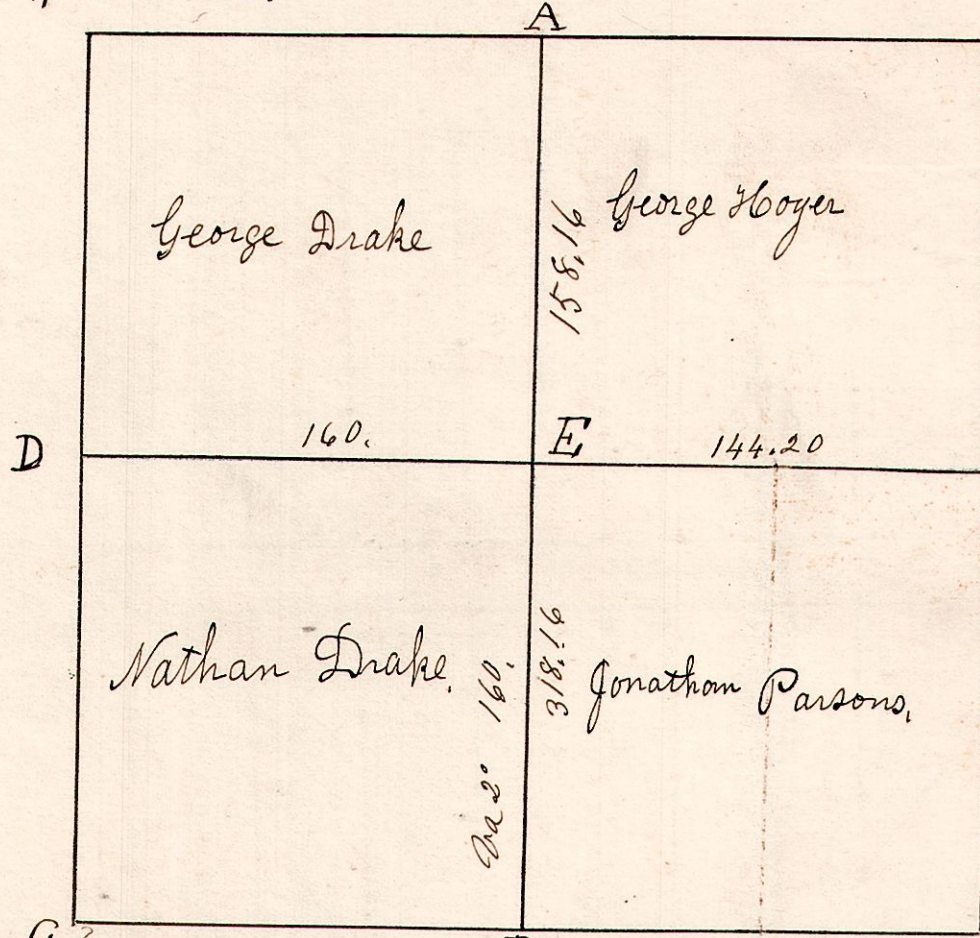
A	W. Oak	12	S 21 W	27
"	B. Oak	16	S 50 W	11
B	Elm	13	N 20 W	18
C	W. Oak	15	N 3 W	26
"	"	6	N 70 E	14
D	W. Oak	18	N 74 E	23
E	W. Oak	20	S 88 E	35
"	do	15	N 86 W	9
F	Hickory	18	S 15 E	40
"	Gum	8	S 49 W	41
G	W. Oak	23	S 78 E	43

Surveyed the above February 28th 1827. Being Section 21. in T 19 of R 15, of which the above is a correct plat of the same.

Samuel Robinson
C^y Surveyor.

15. 19. 14. March 6th 1827. Surveyed Section 14. T 19. R 15 in the following manner.

B. Oak 10 S 33 E 7
Dogwood 4 N 53 W 13
Gum 15 S W 47
W Oak 40 S 56 E 44




W. Oak 24 N 56 E 12.
Sugar 6 S 70 W 10.

D	Chestnut	28	N 21 E	28
"	W. Oak	40	South	40
E	W. Oak	16	N 1 E	31
"	do	15	South	23

W. Oak 20 S 71 E 16.
do 15 S 63 W 18.

W. Oak 10 S 71 W 26.
do 15 S 23 E 32

15. 19. 21. July 13th 1839. Surveyed and divided the NW. q^r of Sec 21. T 19. of R 15 in the following manner.



160.12
W 1 1/2

15. 20. 32 N E q^r of Sec 32. in T 20. of Range 15.

chain Carriers.
John Stoner 1 day
J Lemmon 2 days
Marker
John Most 2 days

