

5. 8. 1. October 9<sup>th</sup> 1828.  
 Surveyed Section No 1 in T 8. of Range 5. in the following manner and for the following persons.

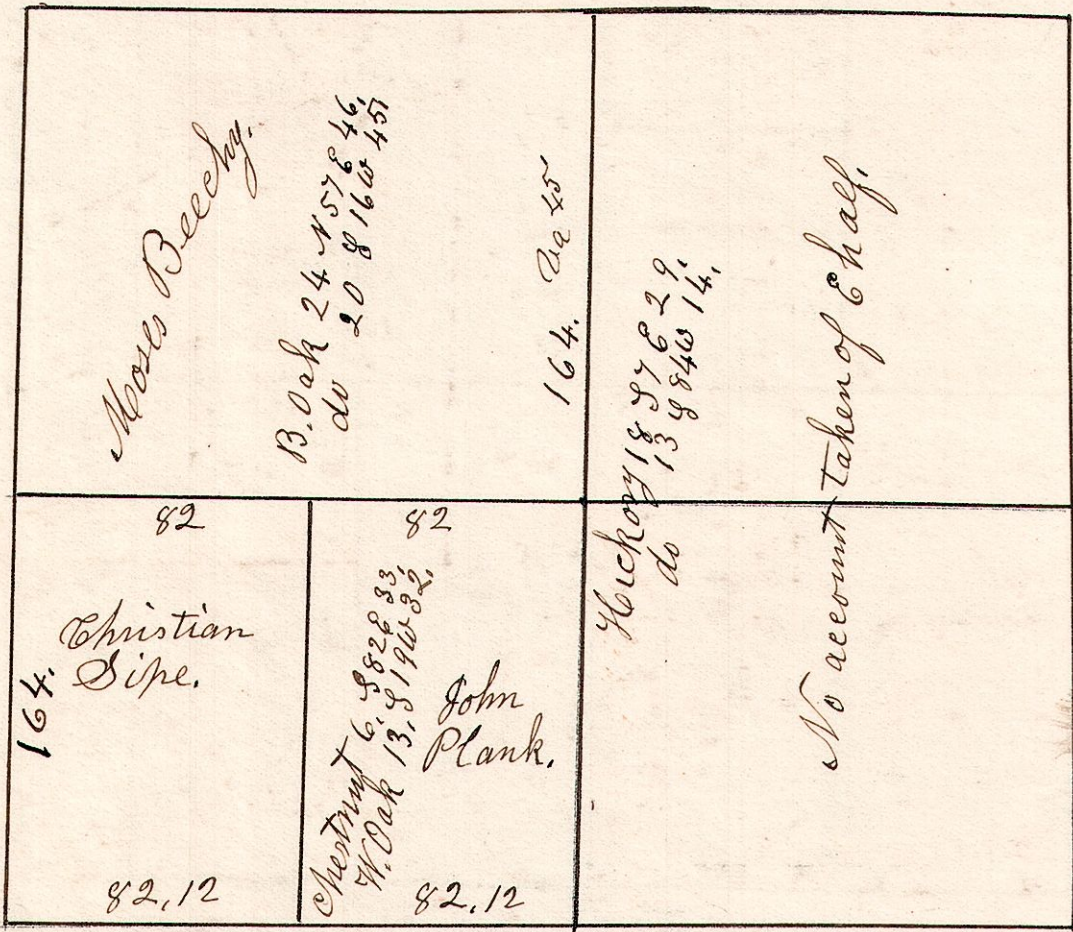
W. Oak 12 N 76 E 17.  
 B. Oak 14 N 68 W 28.

Hickory 10 N 1 W 42.  
 W. Oak 12 S 24 E 6.

W. Oak 18 N 64 E 7.  
 Gum 7 S 84 W 7.

No 257

W. Oak 16 N 17 W 16.  
 do 15 N 23 E 21.



B. Oak 20 S 71 E 25.  
 do 30 N 27 E 21.

W. Oak 12 N 57 E 13.  
 do 12 S 10 1/2 E 21.

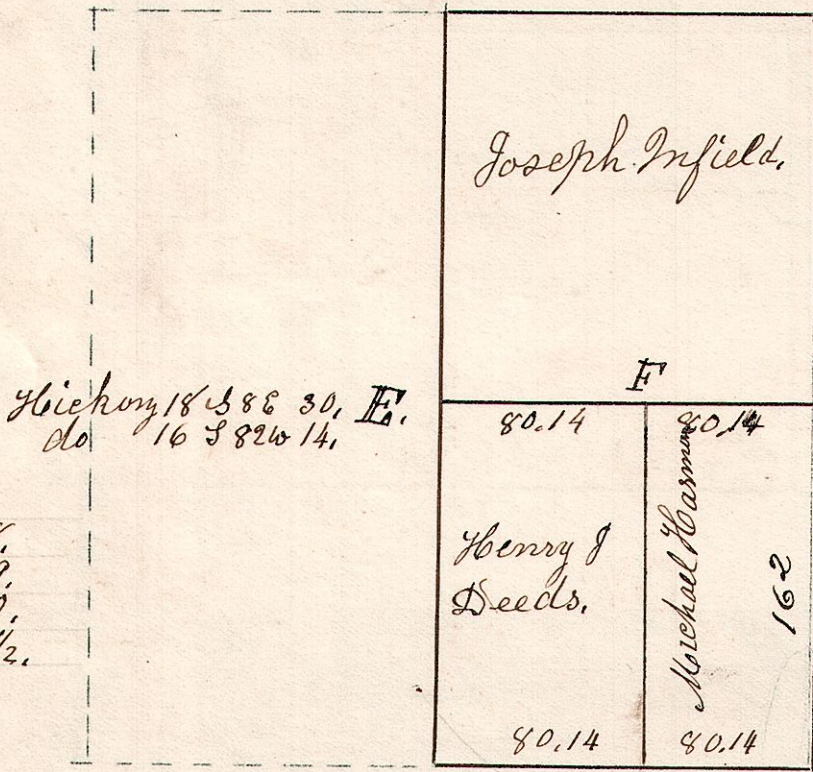
W. Oak 12 N 19 W 12.  
 do 16 S 55 E 33.

5. 9. 1 January 9<sup>th</sup> 1833. Surveyed the east half of Section 1, in T 8 of R 5 in the following manner for the following persons.

Hickory 10 N 1 W 42.  
 W. Oak B 12 S 24 E 6.

W. Oak 18 N 64 E 7.  
 Gum 7 S 84 W 7.

No 258



W. Oak 12 N 15 E 34.  
 do 5 S 52 E 25.

Chain Carriers  
 John Shrock  
 Daniel Samell.

F. W. Oak 20 N 59 E 18.  
 do 15 S 62 W 29.  
 G. W. Oak 28 N 77 E 20.  
 " Cherry 5 N 76 W 7 1/2.

W. Oak 12 N 57 E 13.  
 do 12 S 10 1/2 E 21.

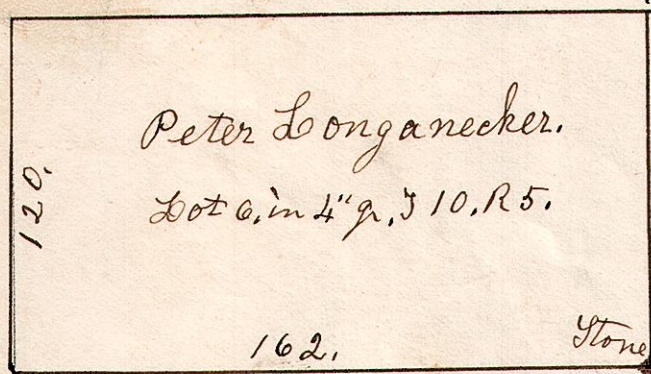
W. Oak 12 N 19 W 12.  
 do 16 S 55 E 33.

5. 10. 6. 1/2

Poplar 10. North 4.

161. 10 S 88 1/2 E.

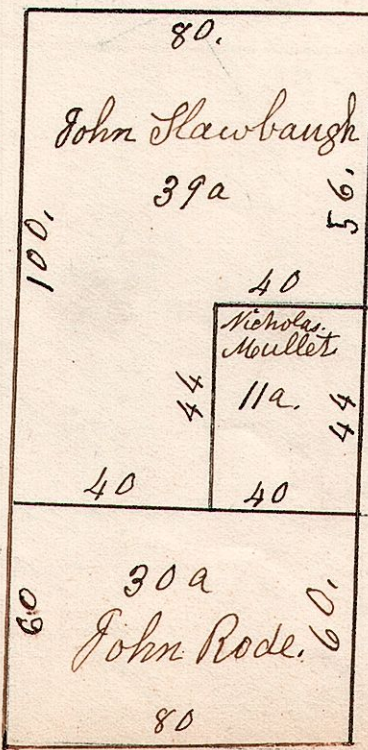
Range 5  
 Line.



5. 8. 7.

W 1/2 of S 7 W 92  
 of Sec 7. T 8. R 5  
 April 11<sup>th</sup> 1844.

No 260



W. Oak 3 S 41 W 4.  
 Chestnut 4. N 80 W 20.