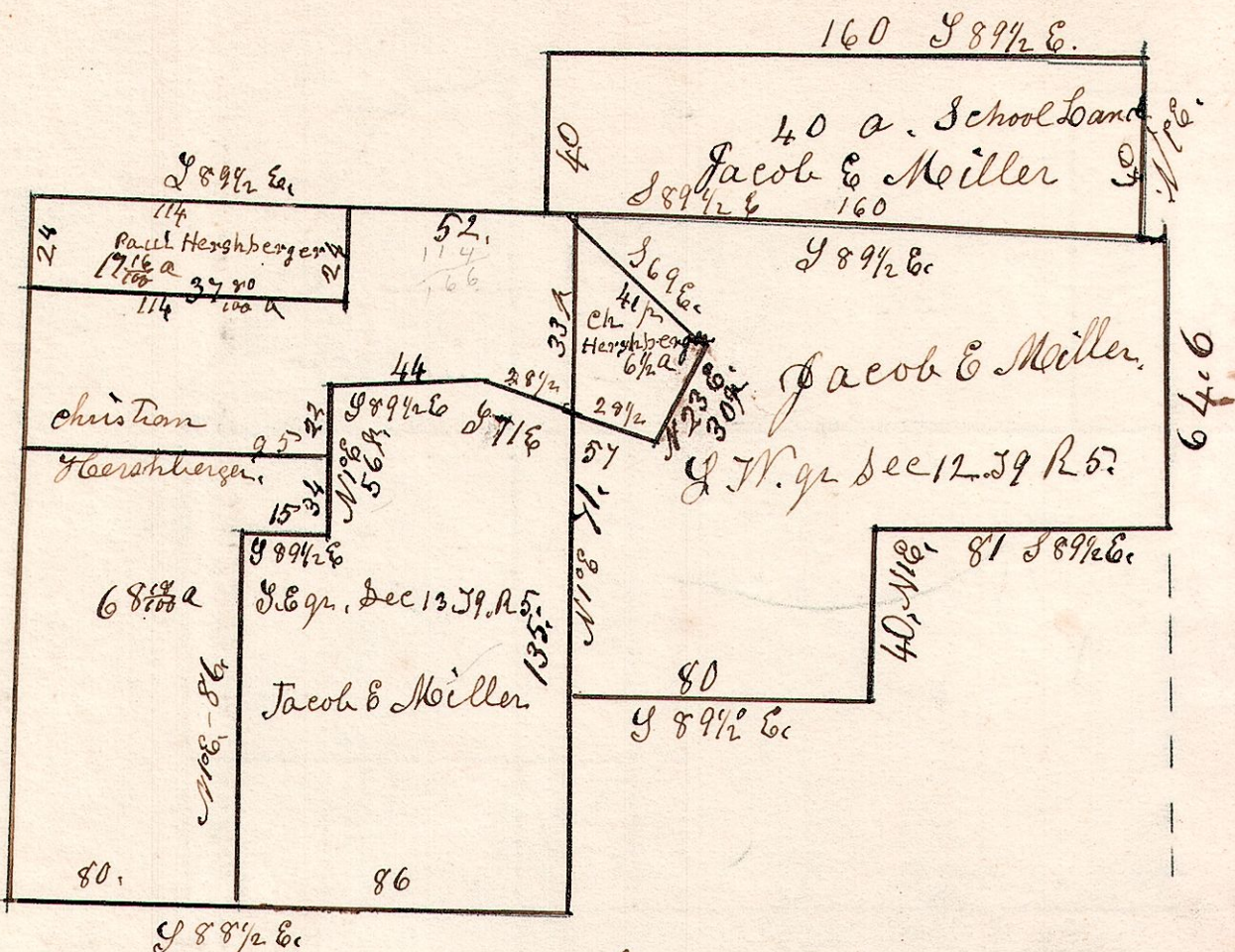


5. 9. 12+13.

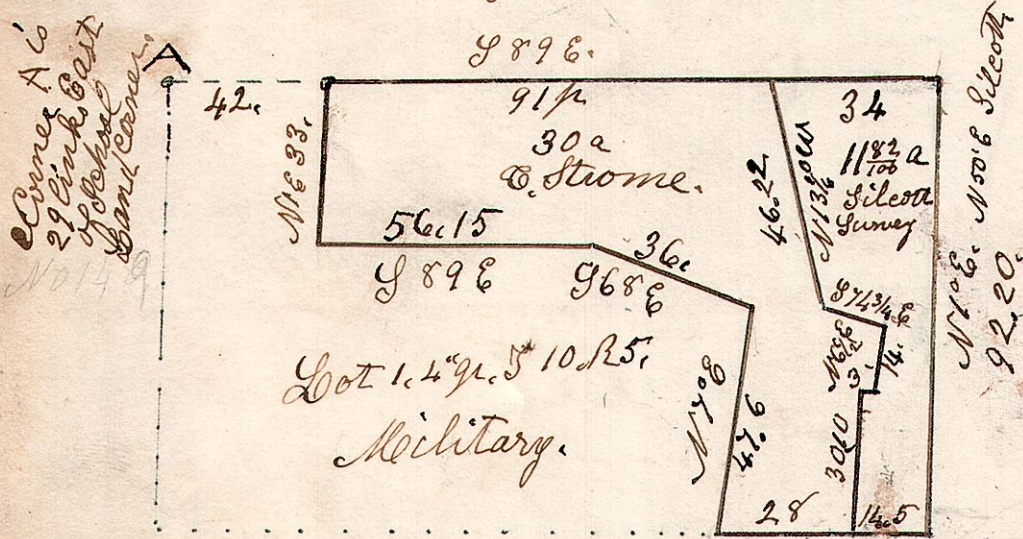
Dec 13<sup>th</sup> 1848.



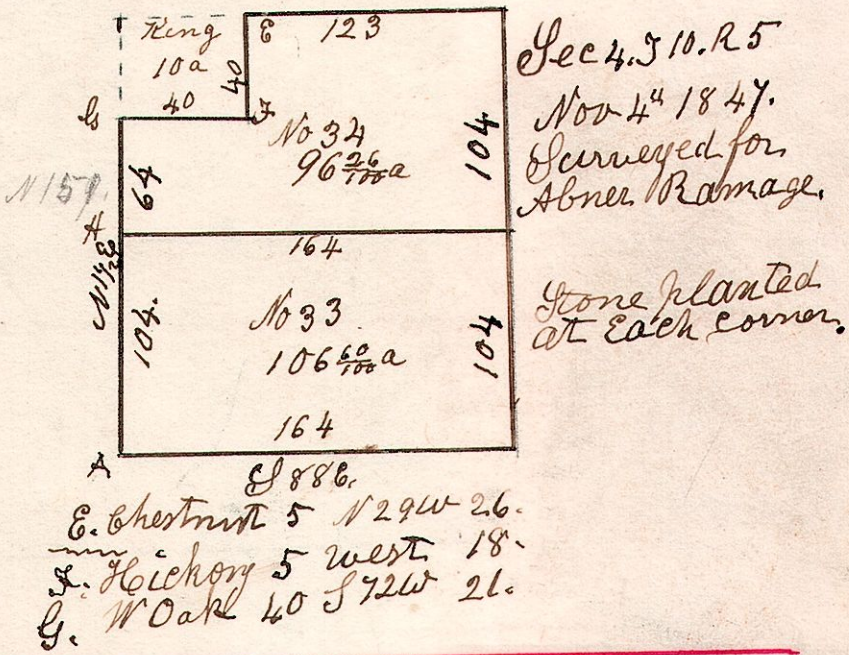
Just claim Deed to be written from Jacob & Miller and Elizabeth his wife to Christian Herschberger for the above pieces that his name is on; And from Christian Herschberger and Susanna his wife to Jacob & Miller for the pieces that his name is on. Nothing to be done with Paul Hersberger 17 acres.

5-10. 1. 4<sup>th</sup> 92

August 10<sup>th</sup> 1854.



5. 9. 33 1/4 92. S 88 E



5. 9. 7. E 1/2.

Sept 22<sup>nd</sup> 1829.

Surveyed the east half of S 7. 59. R 5.

- A. B. Oak 28 S 89 E 6
- " W Oak 12 S 36 W 32
- B. Chestnut 28 S 11 W 41
- " B. Oak 36 N 9 W 48
- E. R Oak 24 S 6 W 25
- " Chestnut 23 N 72 E 34
- D. W Oak 12 N 18 W 13
- " do 24 S 78 W 29
- F W Oak 20 S 89 W 33
- " Hickory 12 N 26 W 22.

