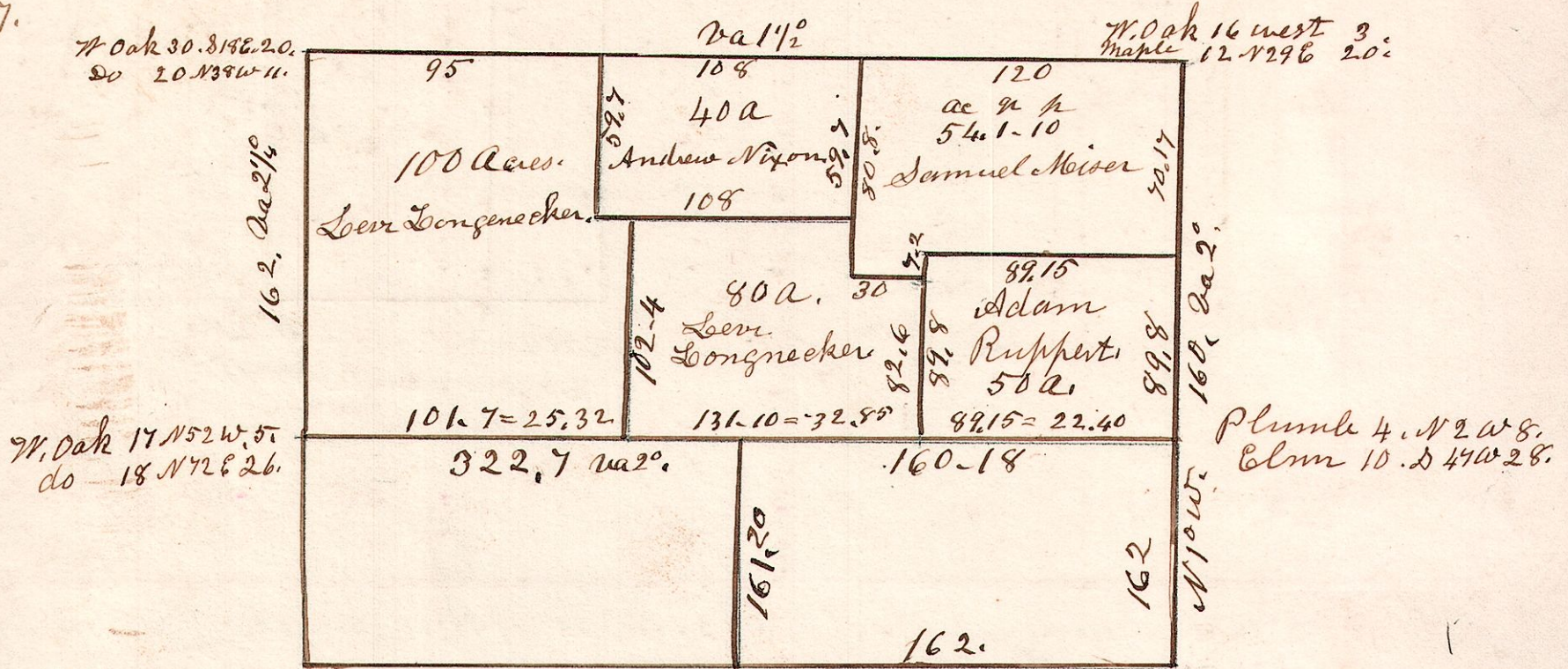


11.14.6.

Dec 11th 1838 Surveyed the N 1/2 of Sec 14, R 11.

No 27.



Deeds to be written from Charles Koley & Margaret his wife to Leem Longenecker for 80 acres, consideration money \$1700 dollars.
 To Adam Ruppert for 50 acres \$900 dollars, con money
 To Samuel Meiser for 5 1/4 acres \$986 dollars.


April 17th 1829, Section 35 in Tp 15, R 11.
 in the following manner and for the following persons.

11.15.35.

W. Oak 18 S 45 W 12.
 Ironwood 8. N 42 W 24.

No 28

Gum 12 North 15
 W. Oak 36 S 48 W 24




W. Oak 17 N 20 W 28.
 do 12 N 43 W 30.

- E. W. Oak 12 N 7 E 9.
- " Crab Apple 5 S 77 W 16
- E. Hickory 4 N 68 E 14
- " W. Oak 8 S 8 W 28
- G. W. Oak 15 N 3 W 26
- " do 20 South 7
- H. Maple 15 N 7 E 33
- " Ash 6 N 84 W 15

11.15.31.

No 29.



S w qr of Sec 31.
 Tp 15, R 11.
 Michael Johnson.

1 1/2 acres to John
 S. Nelson,
 April 3rd 1850.