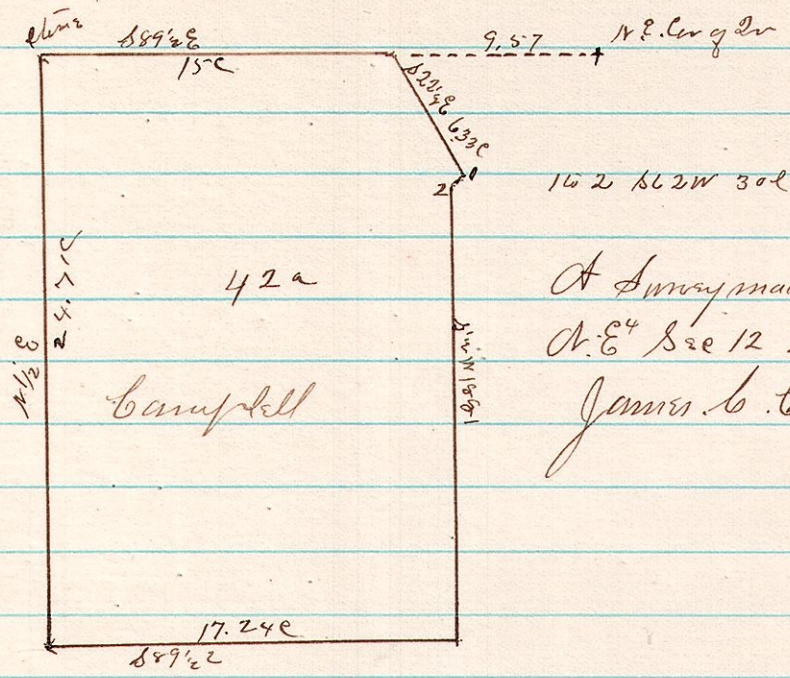



415 15 19 12 P<sup>r</sup> N<sup>e</sup> E<sup>t</sup>



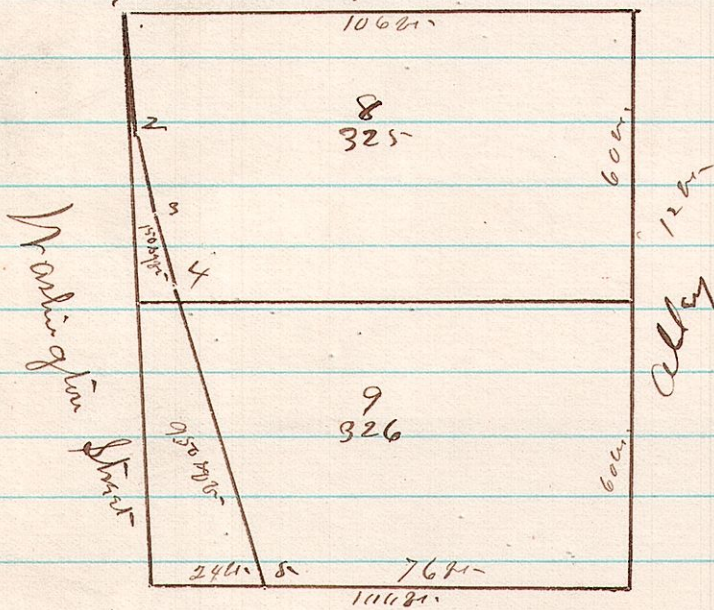
A Survey made for Lorenzo D Bell of a part of the N. E<sup>t</sup> Sec 12 T<sup>p</sup> 19 R 15 Survey May 27 1884 James C. Calhoun County Surveyor

416 12 14 7 S E<sup>t</sup> P<sup>r</sup>



A Survey of a piece sold School by Walter Boring part of the N. E<sup>t</sup> Sec 7 T<sup>p</sup> 14 R 12 Surveyed Jan 14 1884 James C. Calhoun Co. Surveyor

417 7 9 19 N. E<sup>t</sup> P<sup>r</sup> - Lot 325 & 326 Millersburg, O. Alley 12m



Notes  
 162 S 1/2 E 26 1/2 6 in  
 216 3 S 8 1/2 E 17 " 3 "  
 364 S 12 1/2 E 15 " "  
 465 S 8 1/2 E 65 " 1/2 S line of lot 9

Street - 49 1/2 ft.

A Survey made for C.E. Voshen of the West part of lots 325 & 326 in Millersburg Ohio which was deeded to the village for Street purposes Surveyed June 26 1884 James C. Calhoun Co Surveyor