


T9, R5, Sec.21 WC-15

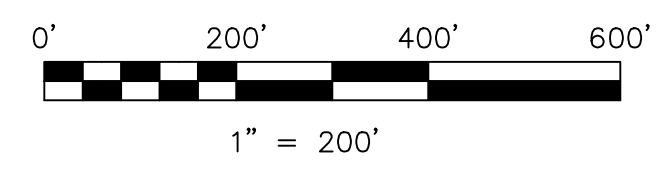
T8 R5, Sec.1 WC-12

Clark Township T8, R5, Sec.1 C-25


T8, R4, Sec.4 WC-24

Clark Township T8, R4, Sec. 5 (south 1/2) C-30

 Carpenter's Meadow Subdivision
 Plot 19-25 Platted 3/29/2004



LET IT BE KNOWN, THIS MAP HAS BEEN PREPARED AS A REFERENCE GUIDE TO PROPERTY OWNERSHIP. WE BELIEVE THIS INFORMATION TO BE CORRECT AND CURRENT. HOWEVER, IT IS NOT INTENDED FOR ANY LEGAL USE, WHETHER IT BE IN SALES, TRANSFERS, TRADES, LEASES OF ANY TYPE, ETC. AND DO NOT ACCEPT RESPONSIBILITY FOR ERRORS OF ANY NATURE OR OMISSIONS CONTAINED HEREIN.

 new survey required for next transfer

Last Revision: 4/29/2011
T-8, R-4, Sec.5 (north 1/2)
Walnut Creek Twp.
Holmes County, Ohio

WC-18

