



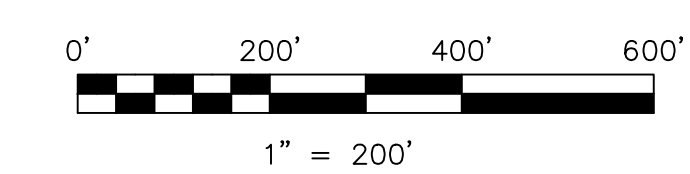




- 
 McClintock Allotment No. 1
 Plat 15-25 Platted 2/25/1994
- 
 Henley Allotment
 Plat 16-250 Platted 10/15/1996
 Henley Allotment, First Addition
 Plat 19-558 Platted 11/30/2005
- 
 Win Song Estates
 Plat 2-199 Platted 4/8/1987

S.F.T.  new survey required for next transfer



LET IT BE KNOWN, THIS MAP HAS BEEN PREPARED AS A REFERENCE GUIDE TO PROPERTY OWNERSHIP. WE BELIEVE THIS INFORMATION TO BE CORRECT AND CURRENT, HOWEVER IT IS NOT INTENDED FOR ANY LEGAL USE, WHETHER IT BE IN SALES, TRANSFERS, TRADES, LEASES OR ANY TYPE, ETC., AND DO NOT ACCEPT RESPONSIBILITY FOR ERRORS OF ANY NATURE OR OMISSIONS CONTAINED HEREIN.

Last Revision: 12/23/2010

T-18, R-14, Section 34
Ripley Twp.
Holmes County, Ohio

RP-19