
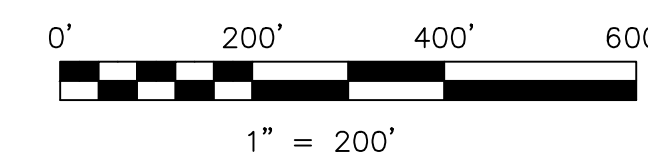

 Frosty Knight
 Plat 18-94 Platted 10/10/2001
 Richdars Valley Subdivision
 Plat 19-876 Platted 11/30/2006



LET IT BE KNOWN, THIS MAP HAS BEEN PREPARED AS A REFERENCE
 GUIDE TO PROPERTY OWNERSHIP. WE BELIEVE THIS INFORMATION TO
 BE CORRECT AND CURRENT. HOWEVER IT IS NOT INTENDED FOR ANY
 LEGAL USE, WHETHER IT BE IN SALES, TRANSFERS, TRADES, LEASES
 OF ANY TYPE, ETC. AND DO NOT ACCEPT RESPONSIBILITY FOR
 ERRORS OF ANY NATURE OR OMISSIONS CONTAINED HEREIN.

 new survey required
 for next transfer

Last Revision: 10/29/2010
T-9, R-8, 2nd. Qtr. Lot 25
T-17, R-14, Sec. 20
Monroe Twp.
Holmes County, Ohio

M-24

