

(H-18)
Lot 6 2nd Qtr

(H-17)
Lot 18 1st Qtr

(H-11)
Lot 12 2nd Qtr.

(H-10)
Lot 13 2nd Qtr.

Lot 14 2nd Qtr.

Lot 22 1st Qtr. (H-23)

Lot 27 1st Qtr.

(H-23)

Lot 37 1st Qtr.

LOT 23

LOT 28

LOT 33

LOT 38

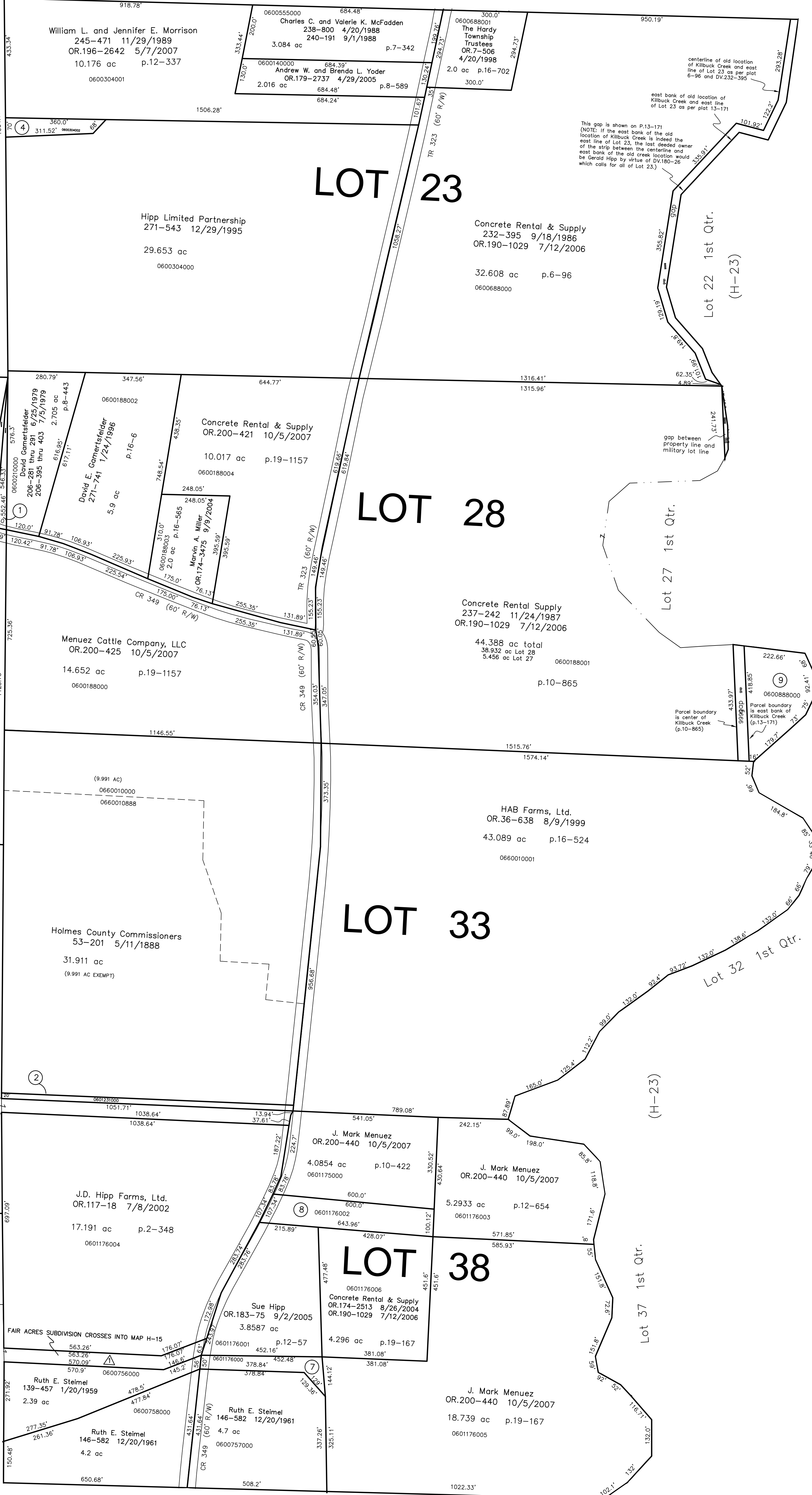
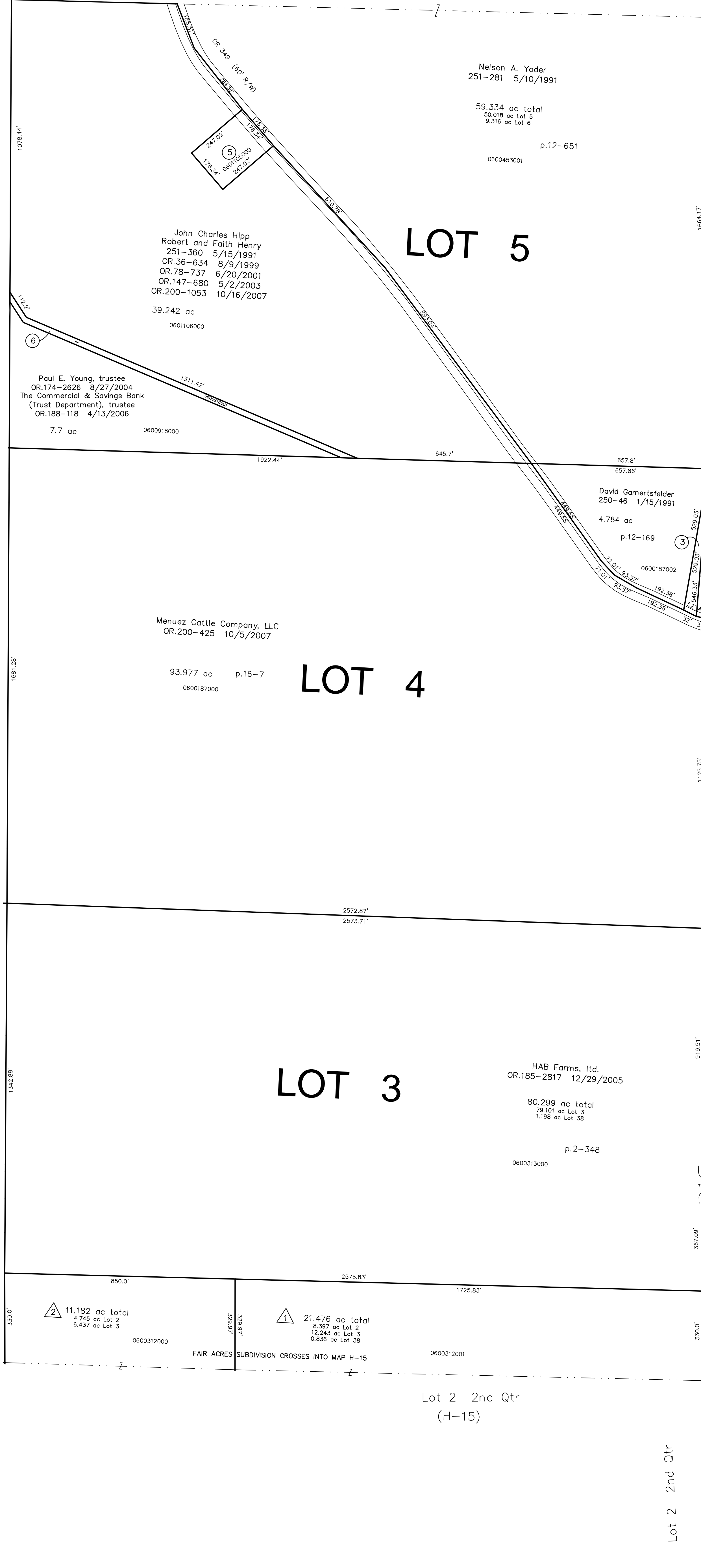
LOT 5

LOT 4

LOT 3

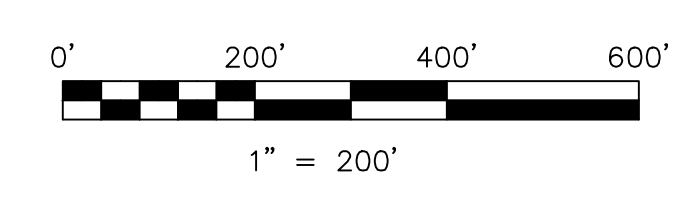
Lot 2 2nd Qtr (H-15)

- 060021000 ① GARNITSFELDER DAVID
205-281 THRU 291 6/25/1979
205-395 THRU 403 7/5/1979
0.249 ac p.8-443
- 0601231000 ② MILLER DANIEL M.
71-358 4/5/1906
STRIP
- 0600187001 ③ GARNITSFELDER DAVID
238-742 4/13/1988
215-457 12/9/1981
0.303 ac p.10-936
- 0600304002 ④ William L. and Jennifer E. Morrison
253-1 10/3/1991
OR.186-2642 5/7/2007
0.463 ac p.12-760
- 0601105000 ⑤ Robert A. and Faith R. Henry
OR.199-1519 8/30/2007
1.0 ac p.10-160
- 0600918001 ⑥ PAUL E. YOUNG, TRUSTEE
OR.0174-2626 8/27/2004
The Commercial & Savings Bank
(Trust Department), trustee
OR.0188-118 4/13/2006
STRIP S.F.T.
- 0601176000 ⑦ HIPP LTD.
OR.0168-3027 12/16/2003
0.622 ac p.2-348
- 0601176002 ⑧ J. Mark Menez
OR.200-440 10/5/2007
1.4279 ac p.12-138
- 0600888000 ⑨ MCDOWELL KURT A. AND STACE A.
257-417 10/5/1992
1.732 ac p.13-171



- △ Fair Acres Subdivision
Plot 16-385 Platted 9/16/2002
- 0600312001 ① FAIR MICHAEL L. AND KATHLEEN M.
OR.0123-583 9/24/2002
21.476 ac
- 0600312000 ② FAIR MATTHEW J.
OR.0123-585 9/24/2002
11.182 ac

Last Revision: 10/16/2007



S.F.T. new survey required for next transfer

LET IT BE KNOWN, THIS MAP HAS BEEN PREPARED AS A REFERENCE GUIDE TO PROPERTY OWNERSHIP. WE BELIEVE THIS INFORMATION TO BE CORRECT AND CURRENT. HOWEVER IT IS NOT INTENDED FOR ANY LEGAL USE, WHETHER IT BE IN SALES, TRANSFERS, TRADES, LEASES OF ANY TYPE, ETC. AND DO NOT ACCEPT RESPONSIBILITY FOR ERRORS OF ANY NATURE OR OMISSIONS CONTAINED HEREIN.

T-9, R-7
1st QTR. LOTS 23, 28, 33, 38
2nd QTR. LOTS 3, 4, 5
HARDY TWP.
HOLMES COUNTY, OHIO

H-16