

STATE OF OHIO
DEPARTMENT OF HIGHWAYS

S-80(2)

FED. RD. DIVISION	STATE	PROJECT
2	OHIO	S-80(2)

HOL - 39 - 28.57
TUS - 39 - 0.00
VOL 4 - PG 36

HOL-39-28.57 & TUS-39-0.00


WALNUT CREEK TOWNSHIP, HOLMES COUNTY SUGAR CREEK TOWNSHIP & VILLAGE of SHANESVILLE, TUSCARAWAS COUNTY

1963 SPECIFICATIONS

The standard specifications of the State of Ohio, Department of Highways, including changes and supplemental specifications listed in the proposal shall govern this improvement.

The right of way for this improvement will be provided by the State of Ohio.

CONVENTIONAL SIGNS

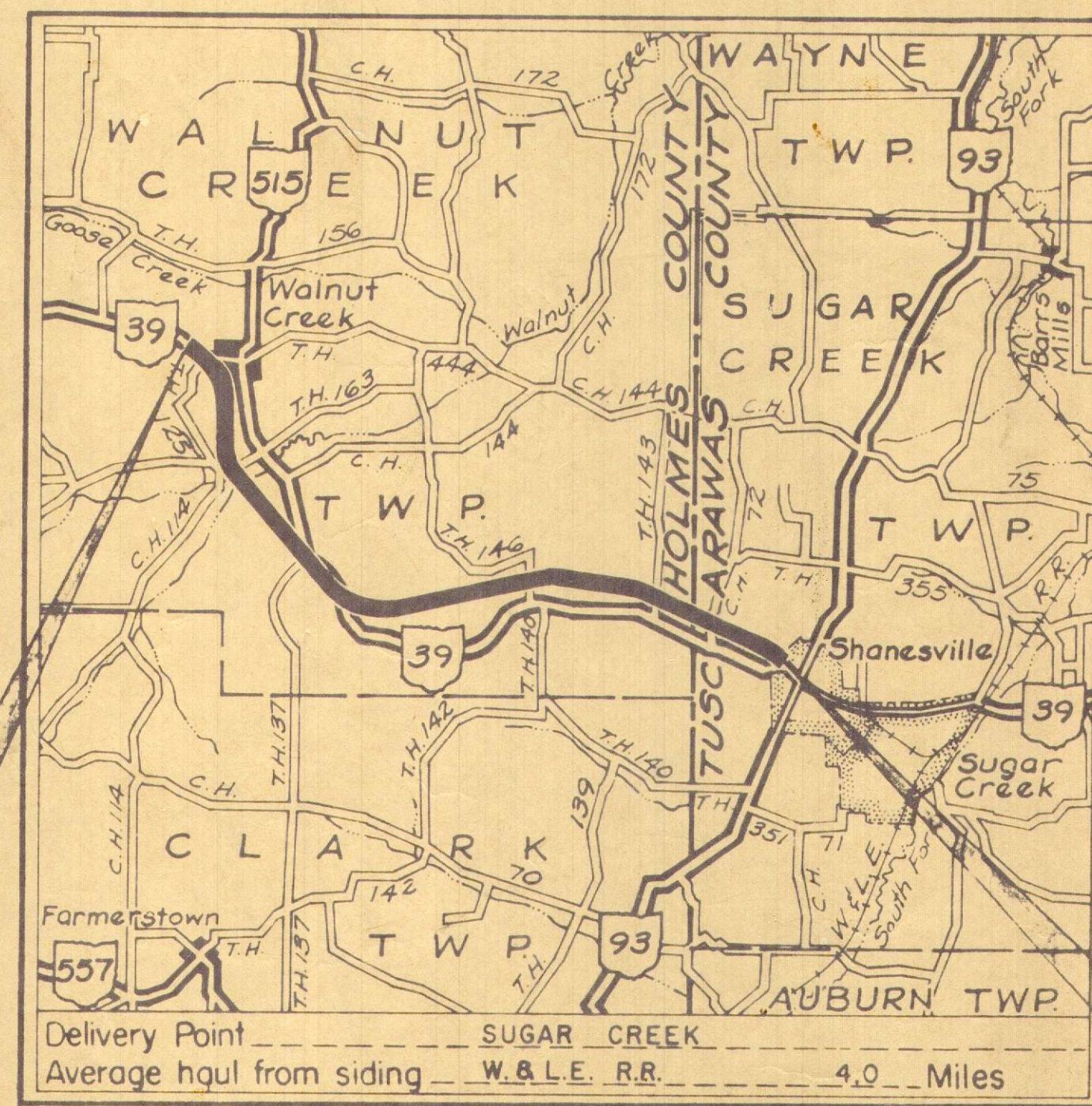


INDEX OF SHEETS

TITLE SHEET	1	SIDE ROADS	160 - 177
LOCATION MAP	2	INTERSECTION DETAILS	178 - 179
TYPICAL SECTIONS	3 - 5	DRIVE CROSS SECTIONS	180
GENERAL NOTES	6 - 7	WALNUT CREEK CHANNEL WIDENING	181 - 182
CALCULATIONS	8 - 10	DRAINAGE DETAILS	183
GENERAL SUMMARY	11 - 13	STRUCTURES 20 FT. SPAN & UNDER	184 - 189, 189-A
S.R. 39 PLAN & PROFILE	14 - 41	STRUCTURES 20 FT. SPAN & UNDER	190 - 213
SUPERELEVATION TABLES	42	STRUCTURES OVER 20 FT. SPAN	214 - 216
S.R. 39 CROSS SECTIONS	43 - 159	RIGHT OF WAY PLANS	217 - 218, 218-A, 218-B
		RIGHT OF WAY PLANS	219 - 231

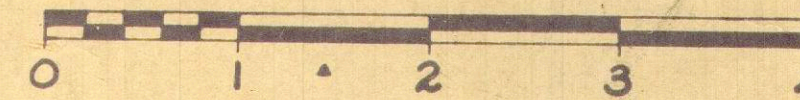
LINE DATA

Begin Project - Sta. 1509+60.00	
Corp. Line, Shanesville - Sta. 1771+47.07	
Total Length of Project (Rural)	= 26,187.07 Lin. Ft. or 4.960 miles
Add For Approach Work (S.R. 39)	
Sta. 1507+50 to Sta. 1509+60	= 210.00 Lin. Ft.
Add For Approach Work (Side Roads):	
T.R. 125 & Conn @ Sta. 1514+74.82	= 693.98 Lin. Ft.
C.R. 114 @ Sta. 1553+69.00	= 901.00 Lin. Ft.
Conn @ Sta. 1626+00.00	= 363.23 Lin. Ft.
T.R. 146 @ Sta. 1680+41.60	= 932.56 Lin. Ft.
T.R. 143 @ Sta. 1724+71.07	= 312.38 Lin. Ft.
C.R. 72 @ Sta. 1743+80.00	= 688.00 Lin. Ft.
Total Length of Work (Rural)	= 30,288.22 Lin. Ft. or 5.736 miles
Corp. Line, Shanesville - Sta. 1771+47.07	
End Project - Sta. 1774+80.00	
Total Length of Project (Municipal)	= 332.93 Lin. Ft. or 0.063 miles
Add For Approach Work (S.R. 39)	
Sta. 1774+80 to Sta. 1777+00	= 220.00 Lin. Ft.
Total Length of Work (Municipal)	= 552.93 Lin. Ft. or 0.105 miles
Total Length of Project	= 26,187.07 + 332.93 = 26,520.00 Lin. Ft. or 5.023 miles
Total Length of Work	= 30,288.22 + 552.93 = 30,841.15 Lin. Ft. or 5.841 miles

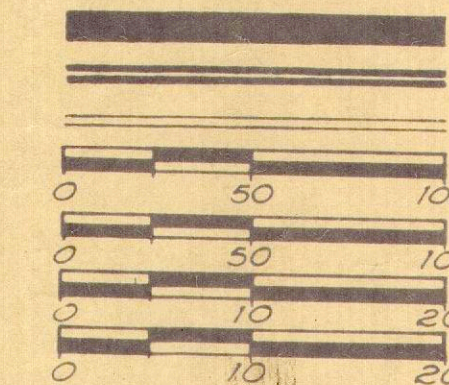


LOCATION MAP

SCALE OF MILES



Portion to be improved
State Roads
Other Roads
Plan
Profile: Horizontal
Profile: Vertical
Cross Sections: Horizontal & Vertical



File No.	HOL - 39 - 28.57 TUS - 39 - 0.00
Date of Letting	19
Contract No.	

CENTERLINE REFERENCE MONUMENTS

POINT	STATION	POINT	STATION
P.O.T.	1510+00.00		
P.C.	1520+63.04		
P.C.C.	1529+29.80		
P.C.T.	1529+01.80		
P.T.	1530+68.47		
P.C.	1540+66.01		
P.O.G.	1550+00.00		
P.T.	1555+39.39		
P.O.T.	1560+00.00		
P.O.T.	1570+00.00		
P.O.T.	1580+00.00		
P.O.T.	1590+00.00		
P.O.T.	1600+00.00		
P.O.T.	1610+00.00		
P.C.	1613+36.77		
P.C.C.	1616+53.53		
P.C.T.	1627+62.86		
P.T.	1630+29.62		
P.O.T.	1640+00.00		
P.O.T.	1650+00.00		
P.O.T.	1660+00.00		
P.C.	1668+20.10		
P.C.C.	1680+00.00		
P.T.	1689+20.25		
P.O.T.	1700+00.00		
P.C.	1707+30.14		
P.T.	1722+35.70		
P.O.T.	1730+00.00		

CENTER LINE SURVEY PLAT

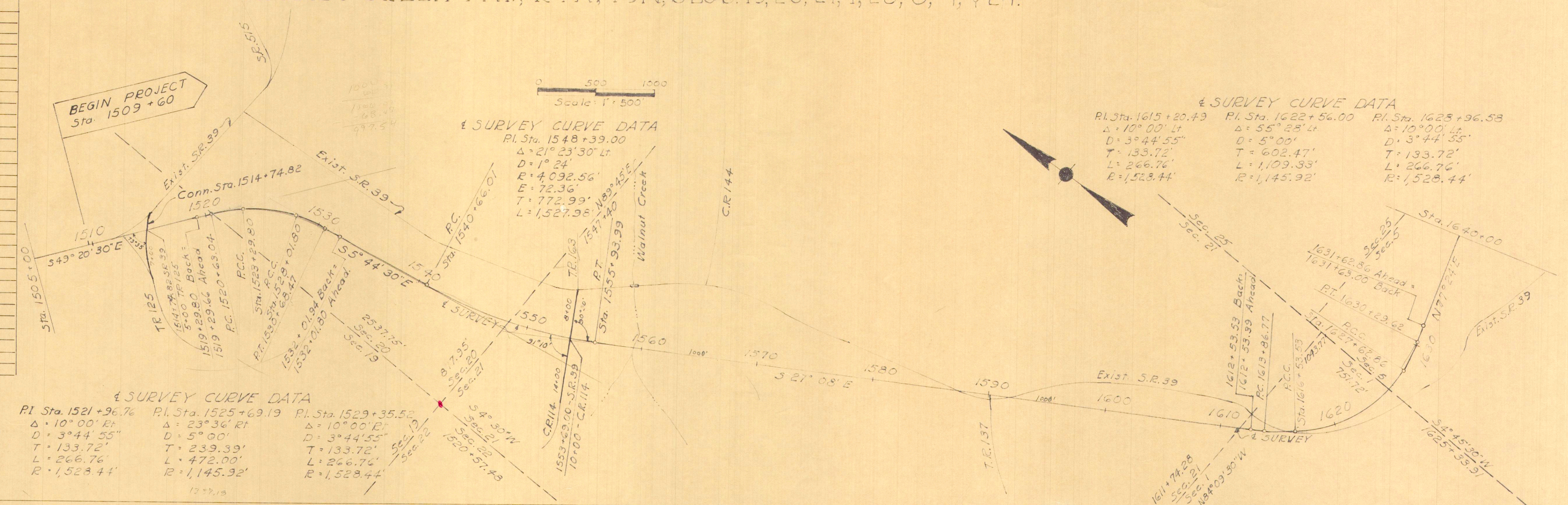
STATE ROUTE 39

HOLMES COUNTY SEC. 28.57

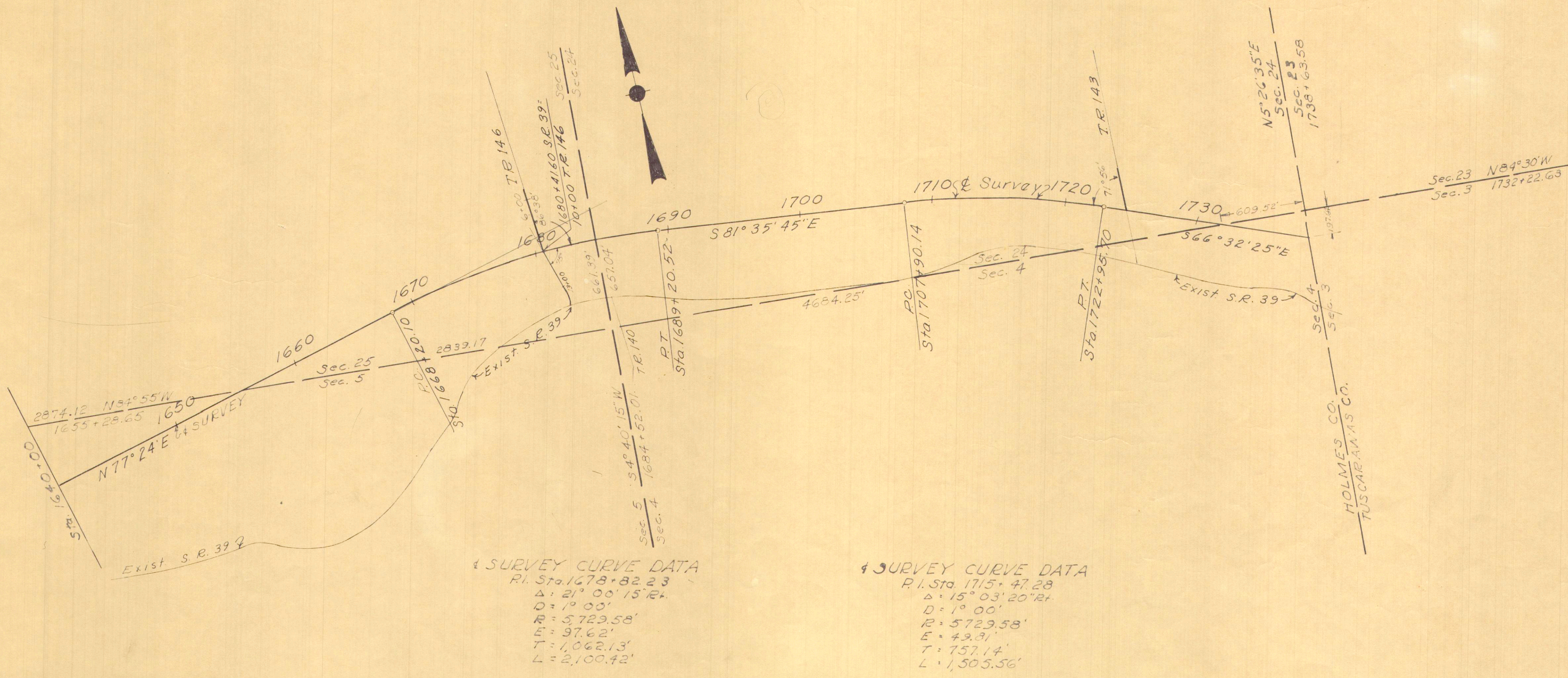
WALNUT CREEK TWP, R4W, T9N, SEC'S 19, 20, 21, 1, 25, 5, 4, & 24.

FED. RD DIVISION	STATE	PROJECT
2	OHIO	

HOL-39-28.57
TUS-39-0.00



NOTE: SIMPLE CURVES ARE SUBSTITUTED FOR TRANSITION FOR PURPOSES OF RIGHT OF WAY DESCRIPTIONS ONLY.
 CENTERLINE REFERENCE MONUMENTS WILL BE PLACED IN THE CENTERLINE OF SURVEY DURING CONSTRUCTION.



Received _____ 19____
 Recorded _____ 19____
 Book _____ Page _____

 County Recorder

SIGNED: Carl W. Nelson DIVISION ENGINEER
 DATE: 3-29-63
 I HEREBY CERTIFY THAT THIS PLAT IS A TRUE DELINEATION OF A SURVEY MADE FOR THE OHIO DEPARTMENT OF HIGHWAYS IN 1962 BY THE STATE OF OHIO.
Carl W. Nelson
 REGISTERED SURVEYOR
 DATE _____

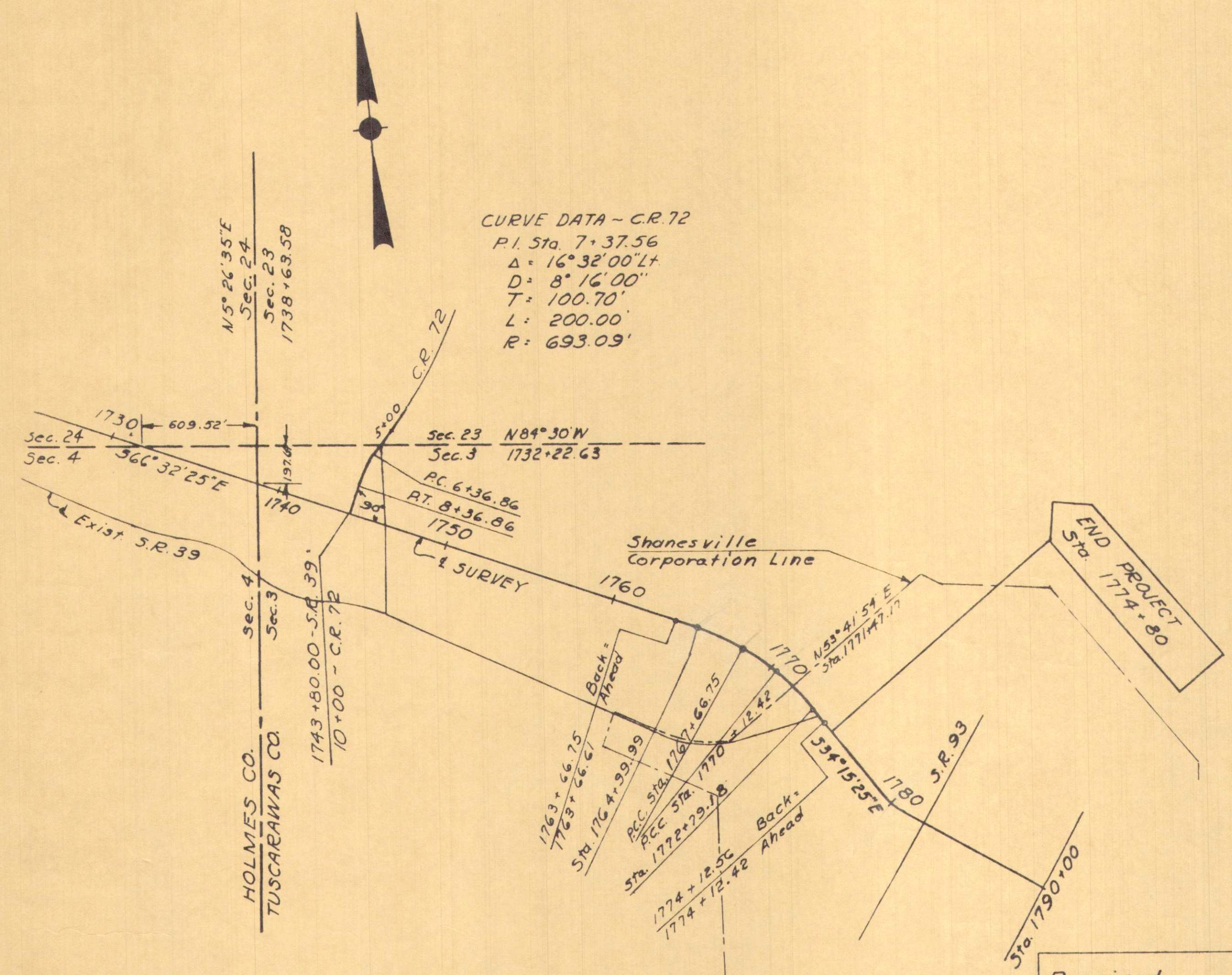
CENTER LINE SURVEY PLAT

STATE ROUTE 39

TUSCARAWAS CO. SEC. 0.00

SUGAR CREEK TWP, R4W, T9N, SEC'S 23 & 3

0 500 1000
Scale: 1" = 500'



CENTERLINE REFERENCE MONUMENTS WILL BE PLACED ON CENTERLINE OF SURVEY DURING CONSTRUCTION.

Received _____ 19 ____
 Recorded _____ 19 ____
 Book _____ Page ____

 County Recorder

NOTE: SIMPLE CURVES ARE SUBSTITUTED FOR TRANSITIONS, FOR PURPOSES OF RIGHT OF WAY DESCRIPTIONS ONLY

SIGNED Earl W. Nelson
 DIVISION ENGINEER
 DATE 3-29-63

I HEREBY CERTIFY THAT THIS PLAT IS A TRUE DELINEATION OF A SURVEY MADE FOR THE OHIO DEPARTMENT OF HIGHWAYS IN 1962 BY THE STATE OF OHIO.

 REGISTERED SURVEYOR DATE _____

DATE OF COMPLETION 3-11-62
 Date REVISIONS Description

CENTERLINE REFERENCE MONUMENTS			
POINT	STATION	POINT	STATION
R.O.T.	1740+00.00		
R.O.T.	1750+00.00		
R.O.T.	1760+00.00		
P.C.	1764+39.99		
P.C.C.	1767+66.75		
P.C.C.	1770+12.42		
P.T.	1772+79.18		
P.O.T.	1780+00.00		

0 500 1000
Scale: 1" = 500'

SURVEYOR'S SEAL

PROPERTY MAP

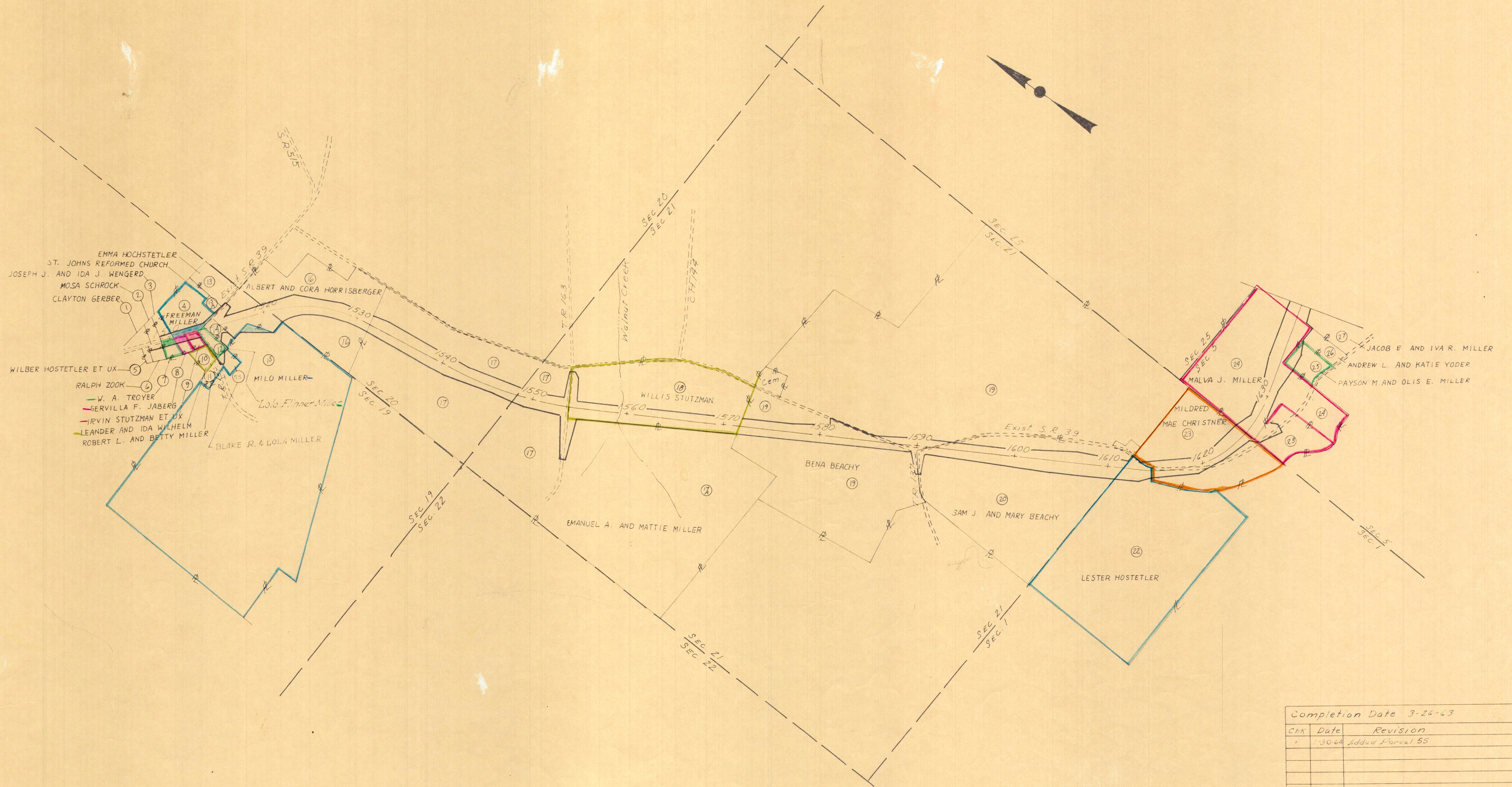
Scale $\frac{1}{6000}$

FED. RD. DIVISION	STATE	PROJECT
2	OHIO	

218A
231

HOL-39-28.57
TUS-39-0.00

2A
15



Completion Date 3-24-63		
CHK	Date	Revision
1	1-30-64	Added Parcel 55

PROPERTY MAP

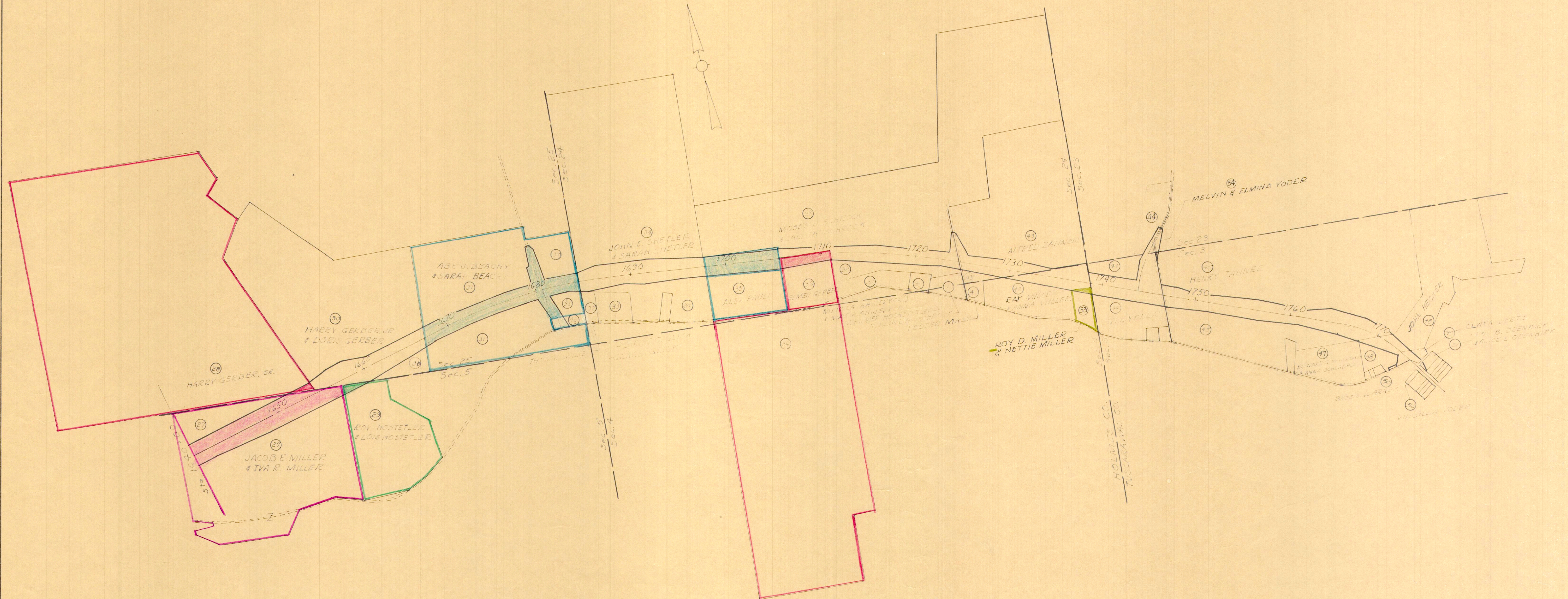
Scale $\frac{1}{6000}$

FED. RD. DIVISION	STATE	PROJECT
2	OHIO	

2158
231

HOL-39-28.57
TUS-39-0.00

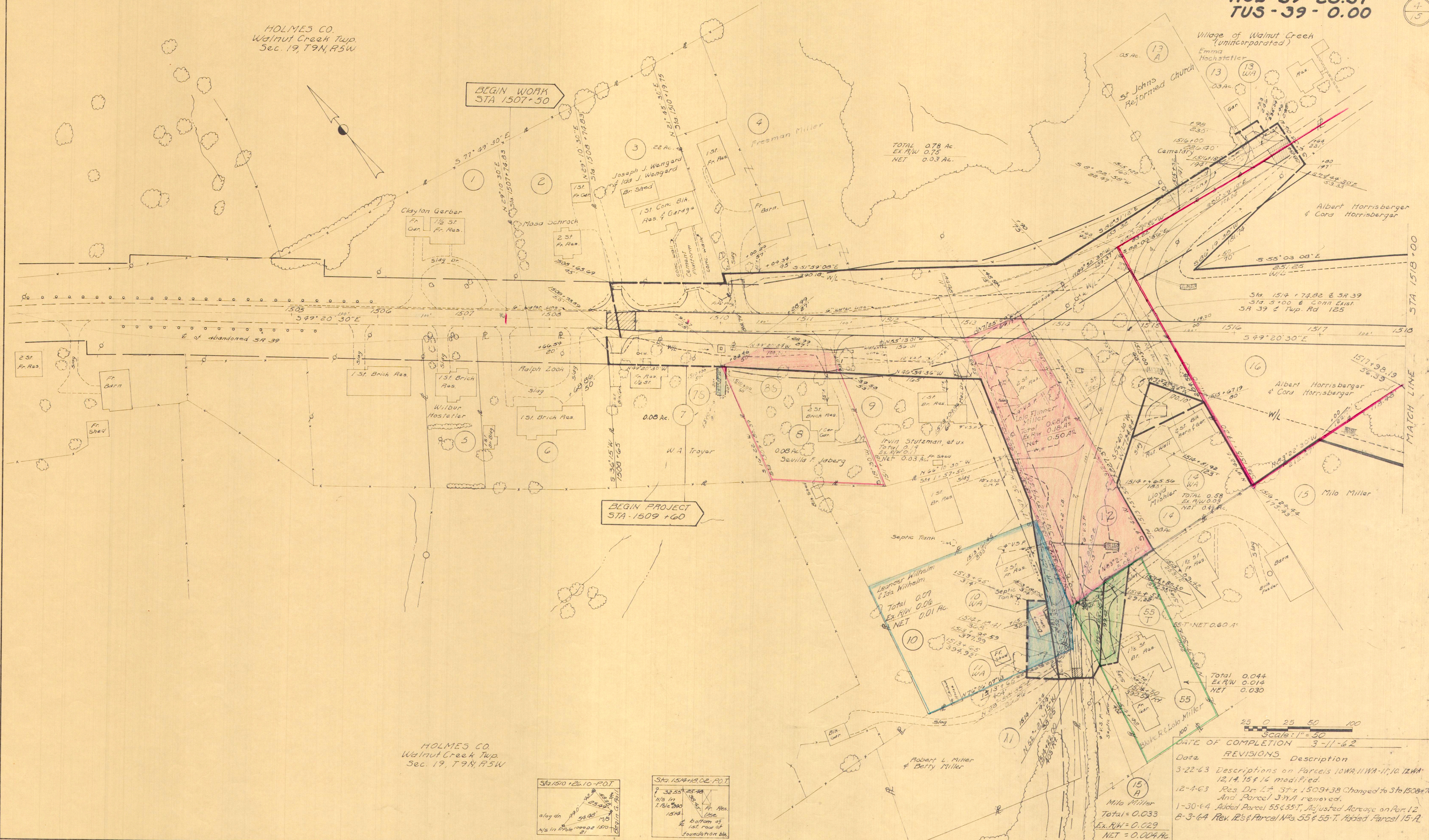
2B
15



Completion Date 3-26-63		
Rev.	Date	REVISIONS
1	12-9-63	Relocated TR. 146 Rt. Adjusted 9m on Parcels 31646
2	12-27-63	Added Parcels 53654.

HOL-39-28.57
TUS-39-0.00

HOLMES CO.
Walnut Creek Twp.
Sec. 19, T9N, R5W

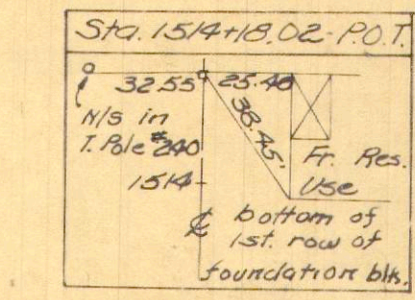
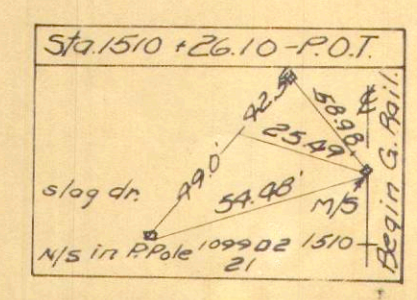


BEGIN WORK
STA 1507+50

BEGIN PROJECT
STA 1509+60

MATCH LINE
STA 1518+00

HOLMES CO.
Walnut Creek Twp.
Sec. 19, T9N, R5W



Scale: 1" = 50'

DATE OF COMPLETION 3-11-62

Date	REVISIONS	Description
3-22-63		Descriptions on Parcels 10WA, 11WA-11, 10, 12WA, 12, 14, 15 & 16 modified.
12-4-63		Res. Dr. L.F. Sta. 1509+38 Changed to Sta 1508+78 And Parcel 3WA removed.
1-30-64		Added Parcel 55 & 55-T, Adjusted Acreage on Par. 12
8-3-64		Rev. 12s & Parcel No's 55 & 55-T. Added Parcel 15-A.

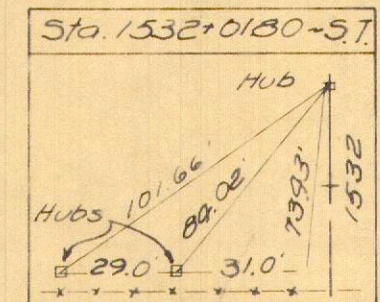
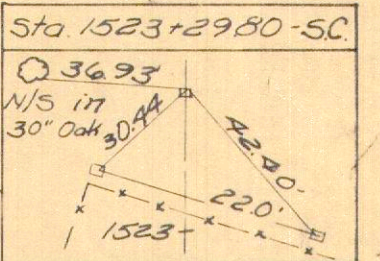
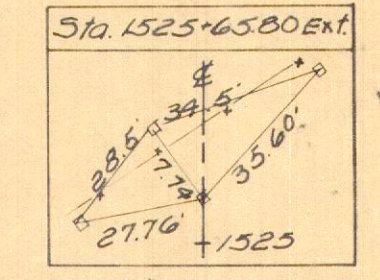
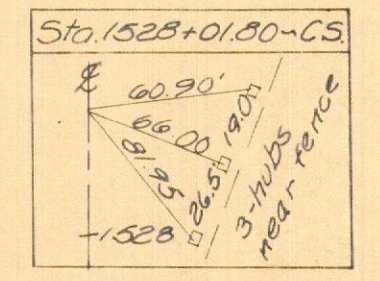
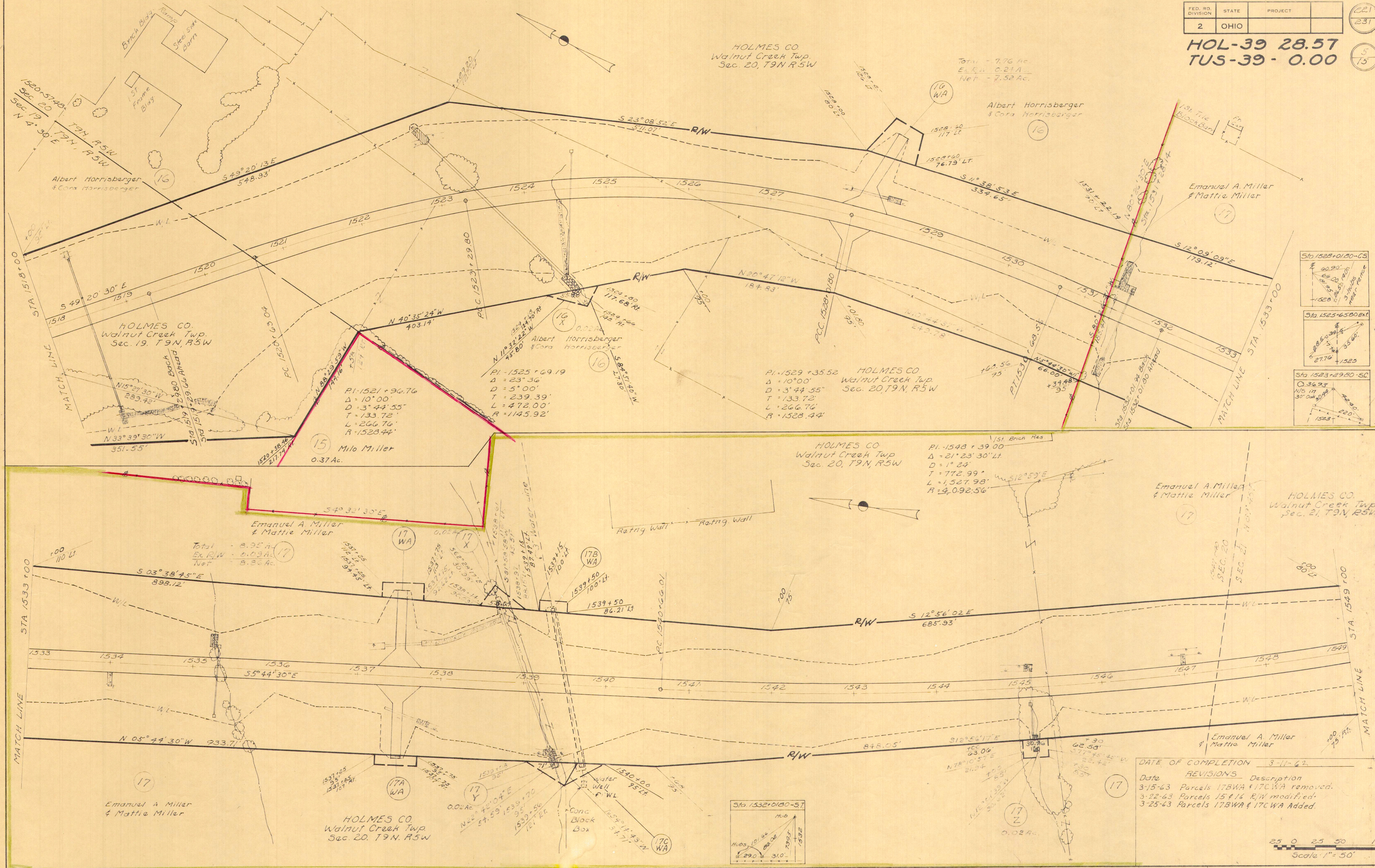
Sta. 1505 to Sta. 1518+00

HOLMES CO.
Walnut Creek Twp.
Sec. 20, T9N, R5W

Total - 7.76 Ac.
Ex. R/W - 0.21 A.
Net - 7.52 Ac.

Albert Horrisberger
& Cora Horrisberger

Emanuel A. Miller
& Mattie Miller

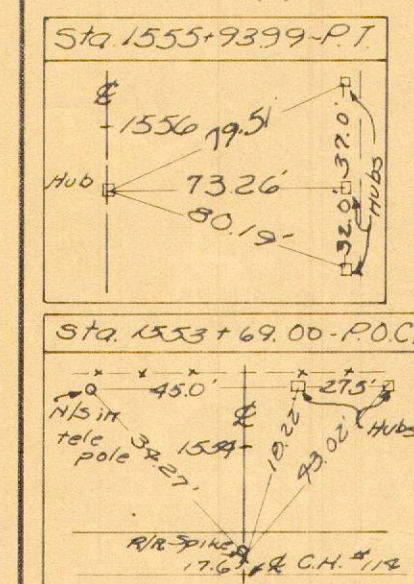
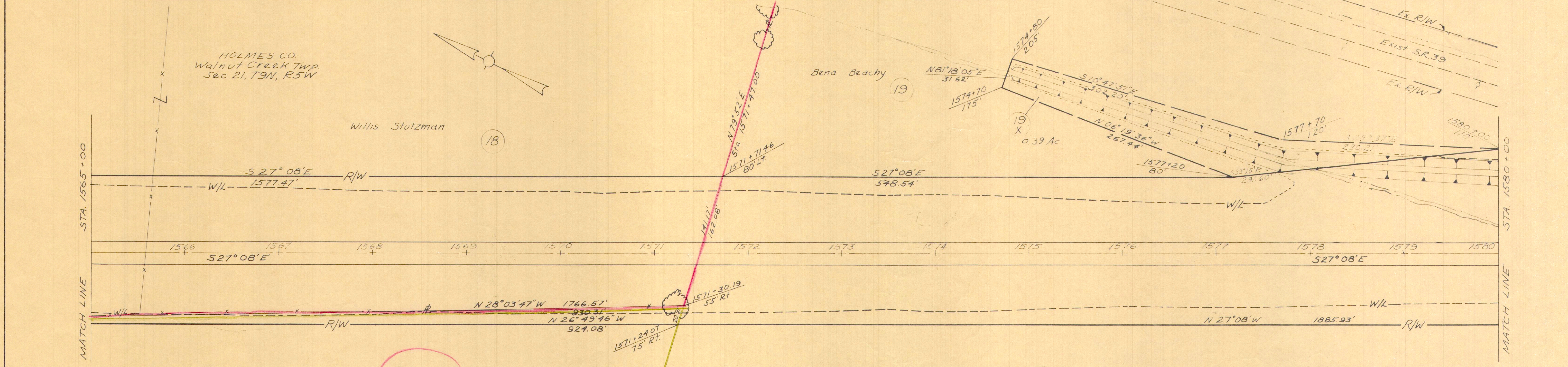
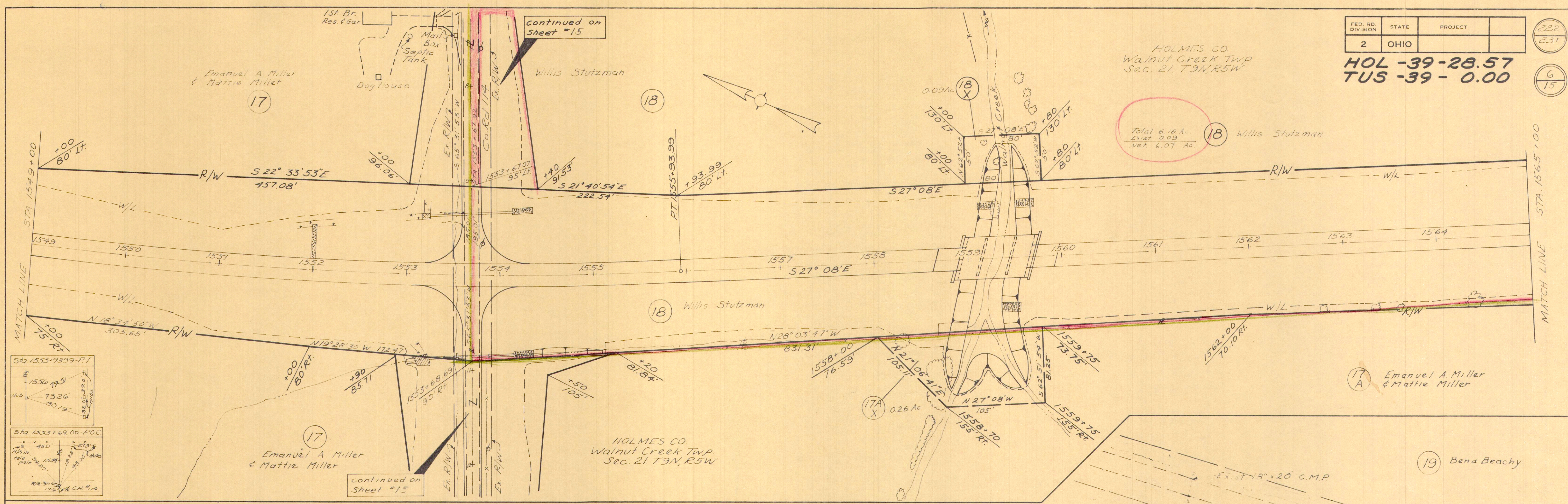


DATE OF COMPLETION 3-11-62

Date	REVISIONS	Description
3-15-63	Parcels 17BWA & 17CWA removed.	
3-22-63	Parcels 15 & 16 R/W modified.	
3-25-63	Parcels 17BWA & 17CWA Added.	

Scale: 1" = 50'

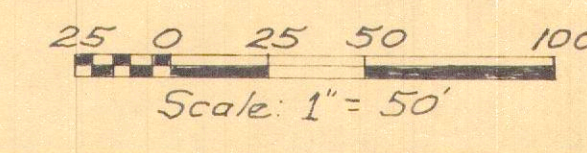
Sta. 1518+00 to Sta. 1549+00



Total 6.16 Ac
Exist. 0.09
Net 6.07 Ac

Total	7.94 Ac
Ex. R/W	1.46
Net	6.48 Ac

DATE OF COMPLETION	3-11-62
Date	REVISIONS Description
3-12-63	Parcel 19X changed
3-12-63	Parcel 19 changed - Approach moved from 1579+00 to 1582+75



Sta. 1549+00 to Sta. 1580+00

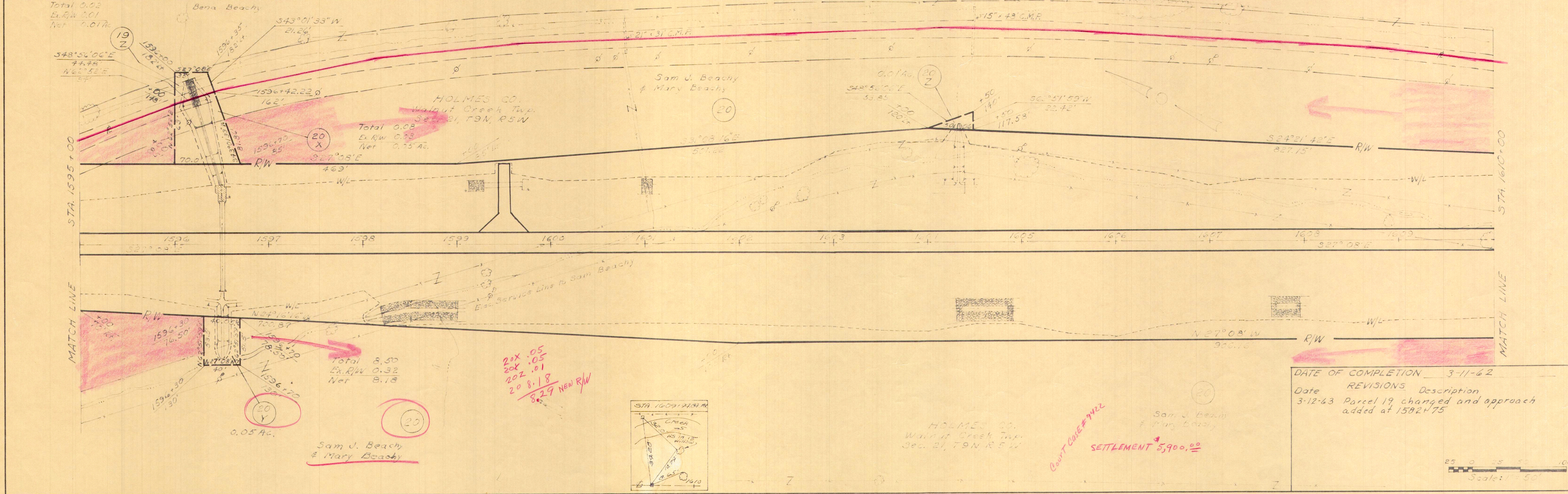
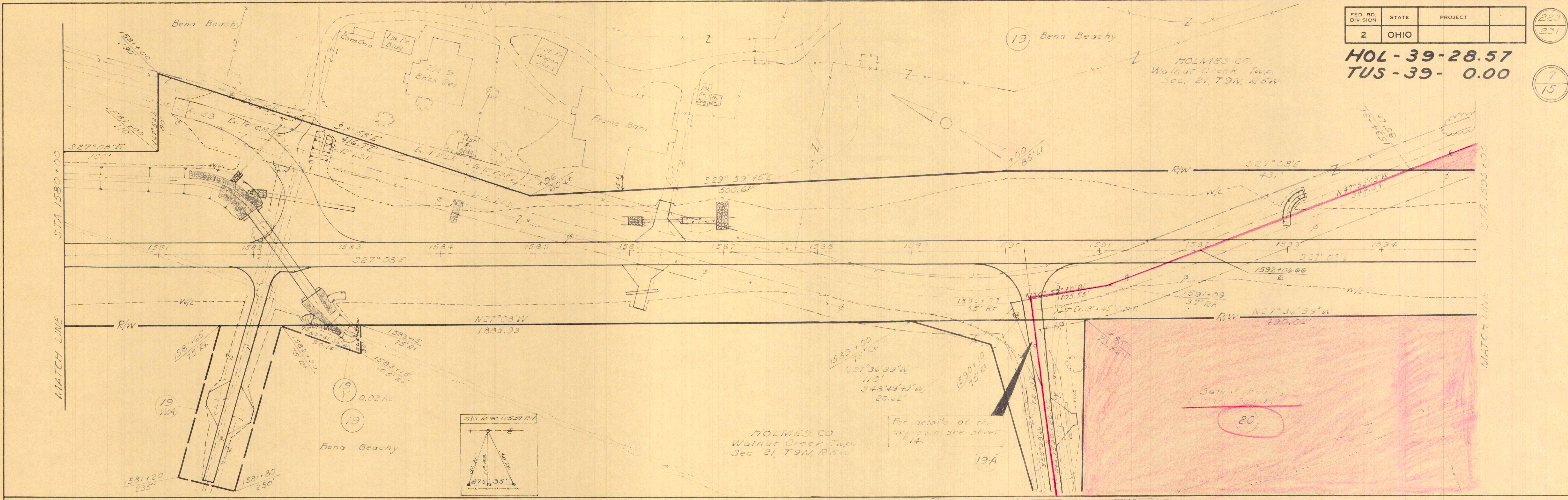
FED. RD. DIVISION	STATE	PROJECT
2	OHIO	

223
231

HOL-39-28.57
TUS-39-0.00

7
15


HOLMES CO.
Walnut Creek Twp.
Sec. 21, T9N, R5W



DATE OF COMPLETION 3-11-62

Date	REVISIONS	Description
3-12-63	Parcel 19	changed and approach added at 1582+75

SETTLEMENT \$5,900.00



Sta. 1580+00 to Sta. 1610+00

FED. RD. DIVISION	STATE	PROJECT
2	OHIO	

224
231

HOL-39-28.57
TUS-39-0.00

3
5

HOLMES CO.
Walnut Creek Twp.
Sec. 21, T9N, R5W

Bena Beachy

19

HOLMES CO.
Walnut Creek Twp.
Sec. 1, T8N, R4W

Mildred Mae Christner

23

Total 4.78 Ac
Ex R/W 1.05
Net 3.73 Ac

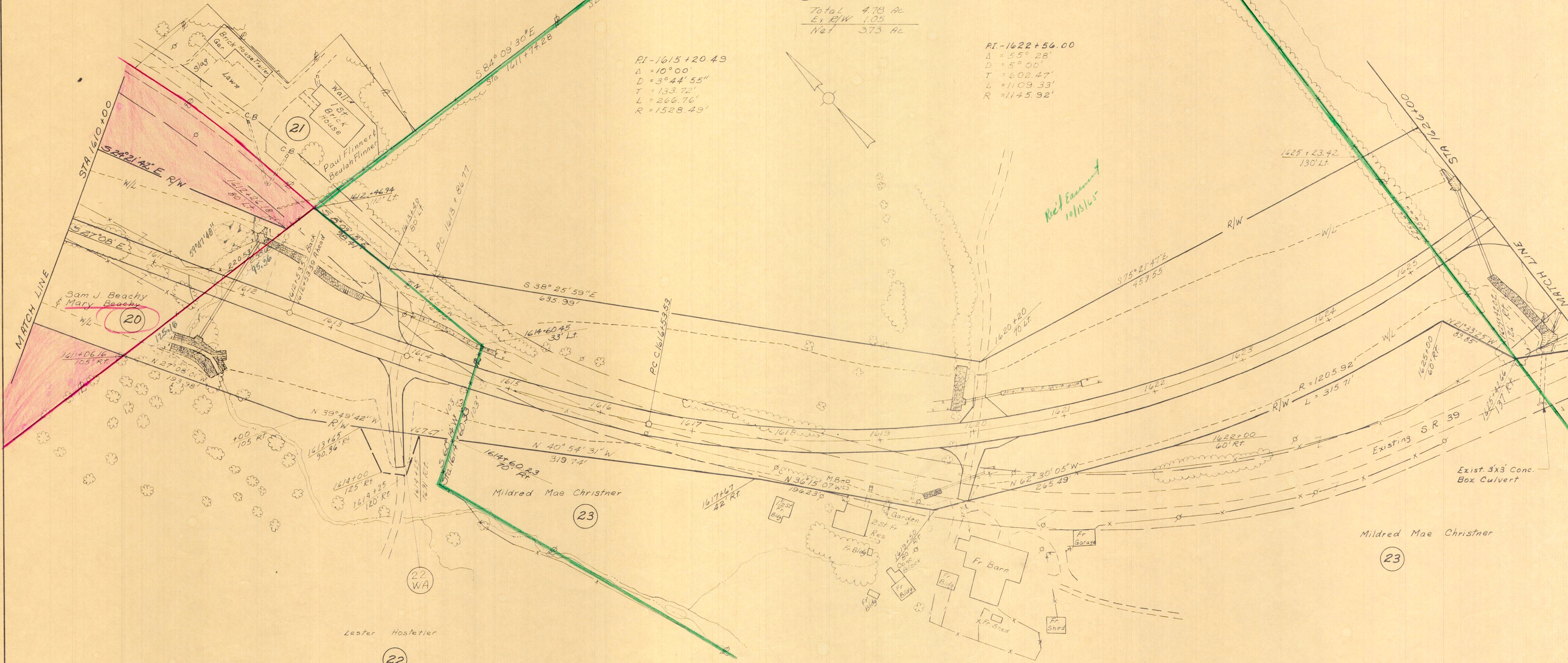
PI-1622+56.00
Δ = 55° 28'
D = 5° 00'
T = 602.47'
L = 1109.33'
R = 1145.92'

HOLMES CO.
Walnut Creek Twp.
Sec. 5, T8N, R4W

Molva J. Miller
(aka Malva Miller)

24

7.26 Ac

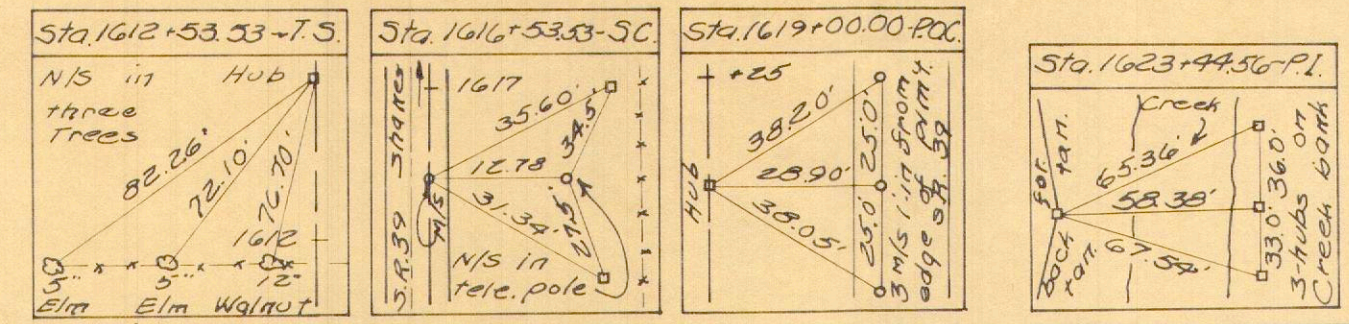


MATCH LINE

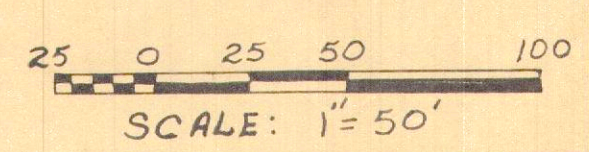
MATCH LINE

Total 1.13 Ac
Ex R/W .14
Net .99 Ac

HOLMES CO.
Walnut Creek Twp.
Sec. 1, T8N, R4W



DATE OF COMPLETION	3-11-62
REVISIONS	
DATE	Dec. 3, 63
DESCRIPTION	Changed equation Sta 1613+53.39 Ahead to Sta 1612+53.39 Ahead.

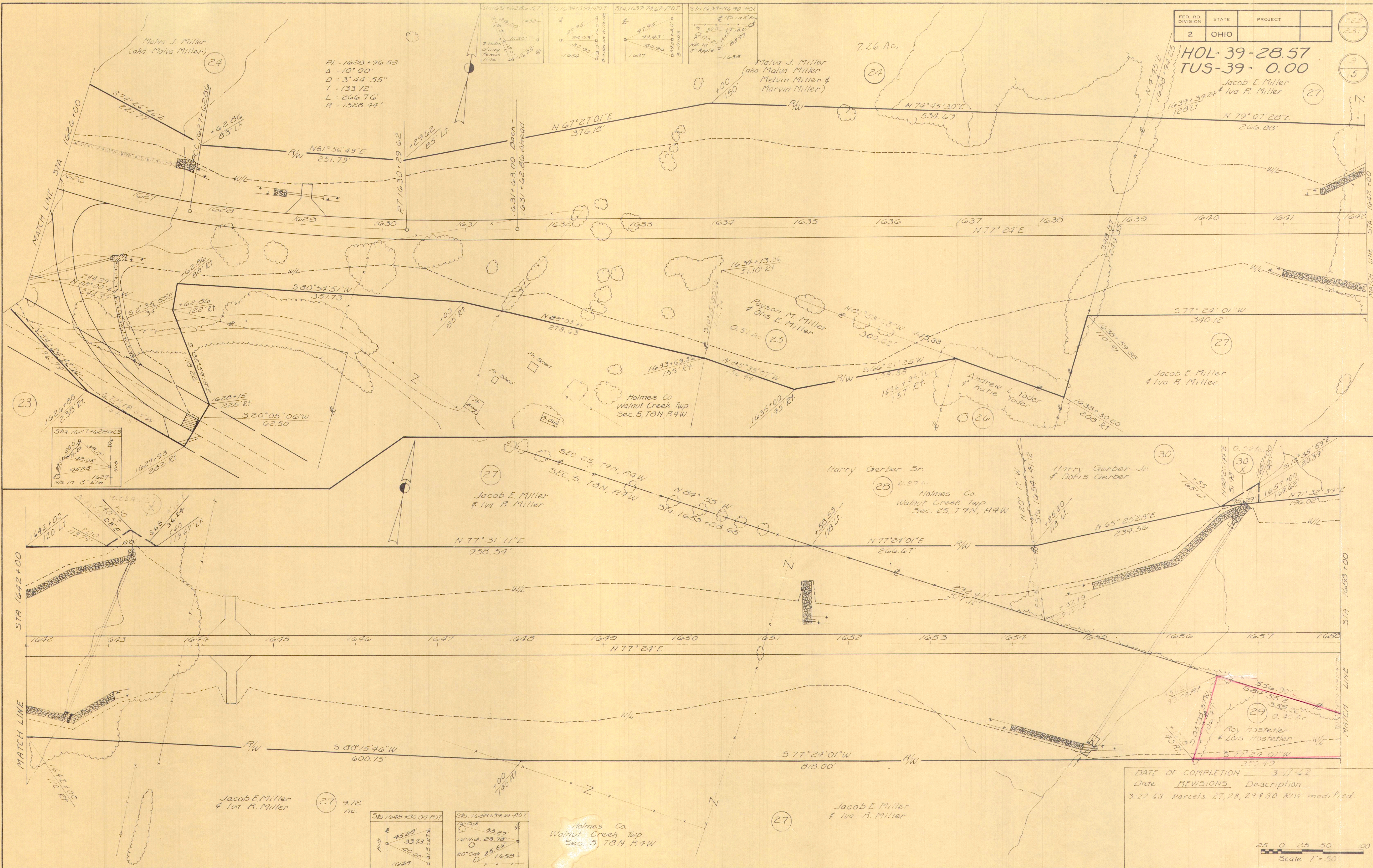


Sta. 1610+00 to Sta. 1626+00

FED. RD. DIVISION	STATE	PROJECT
2	OHIO	

231
3
15

HOL-39-28.57
TUS-39-0.00
Jacob E Miller
& Iva R. Miller



PI - 1628+96.58
Δ = 10° 00'
D = 3° 44' 55"
T = 133.72'
L = 266.76'
R = 1528.44'

7.26 Ac.

Malva J. Miller
(aka Malva Miller
& Melvin Miller &
Marvin Miller)

MATCH LINE STA 1626+00

MATCH LINE STA 1642+00

23

24

27

27

26

27

28

30

30

STA 1642+00

STA 1658+00

MATCH LINE

MATCH LINE

Jacob E Miller
& Iva R. Miller (27) 9.12
Ac.

Jacob E Miller
& Iva R. Miller (27)

Holmes Co.
Walnut Creek Twp
Sec. 5, T9N, R4W

DATE OF COMPLETION 3-1-62
Date REVISIONS Description
3-22-63 Parcels 27, 28, 29 & 30 R/W modified.

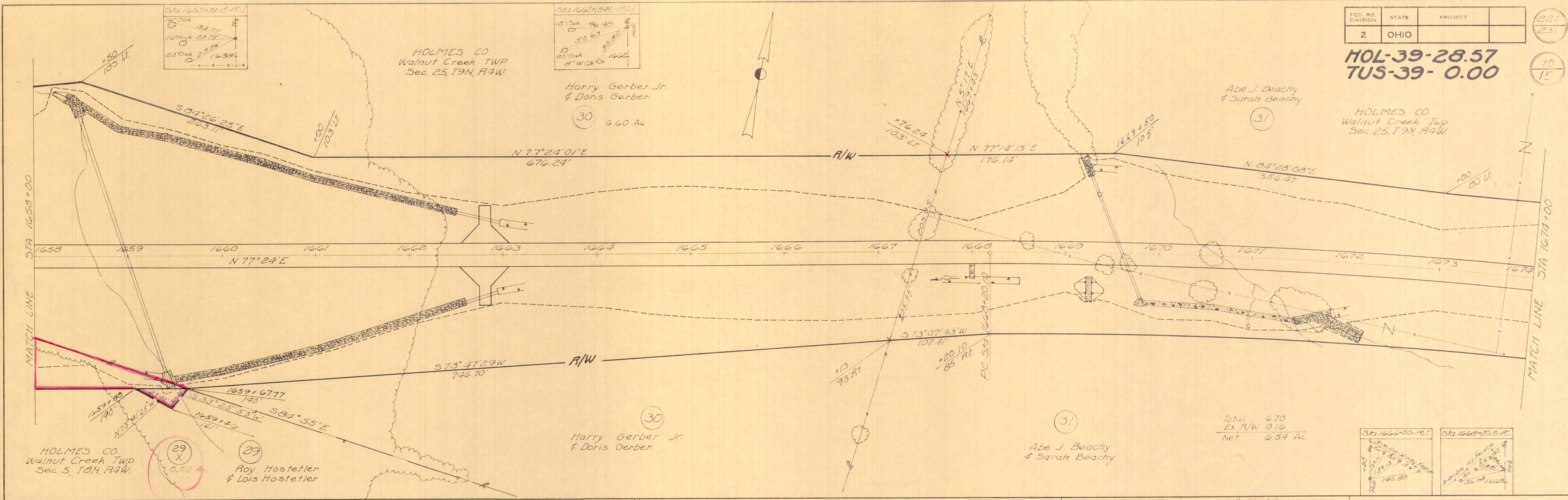
Scale 1" = 50'

Sta. 1626+00 to Sta. 1658+00

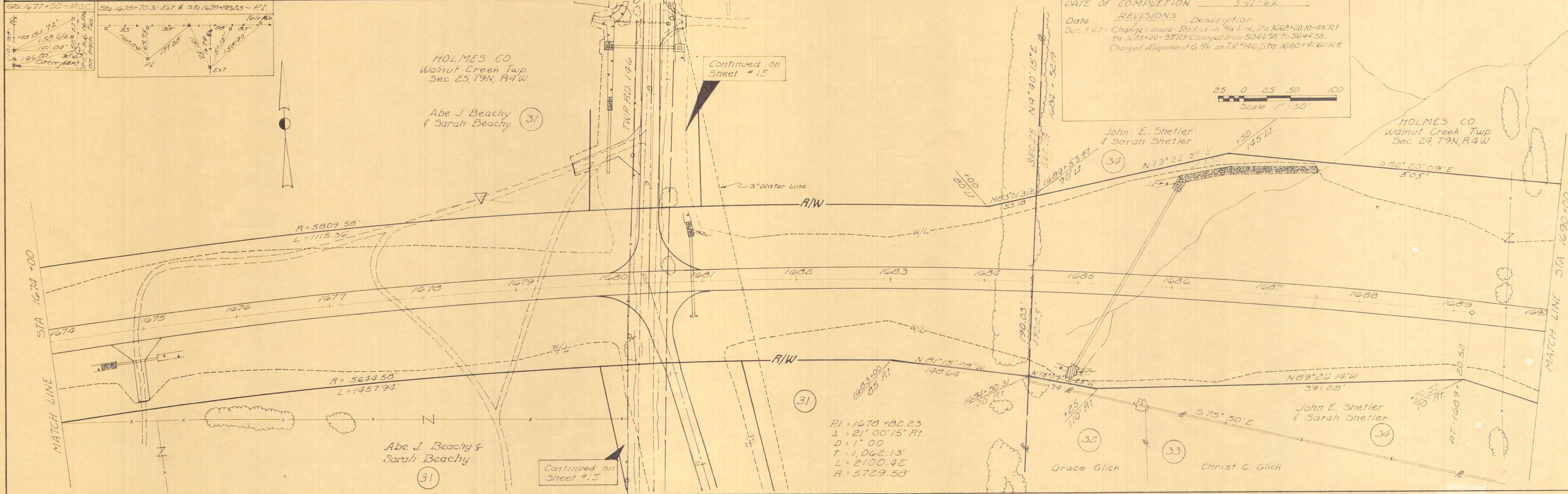
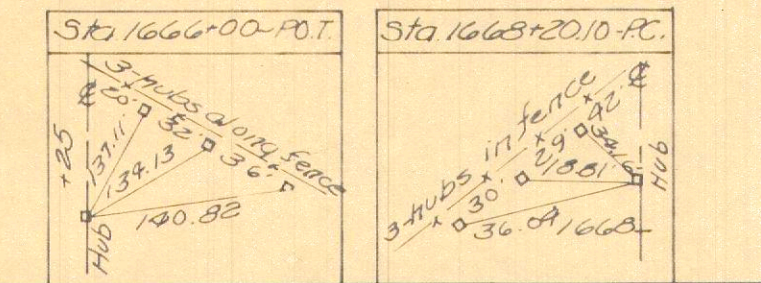
FED. RD. DIVISION	STATE	PROJECT
2	OHIO	

HOL-39-28.57
TUS-39- 0.00

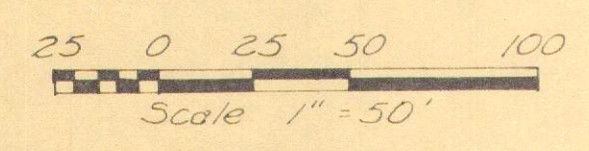
HOLMES CO.
Walnut Creek Twp.
Sec. 25, T9N, R4W.



Total 6.70
Ex. R/W 0.16
Net 6.54 Ac.



DATE OF COMPLETION 3-11-62
REVISIONS
Date Description
Dec 3-63 Changes made - Radius on R/W Line, Sta 1668+20.10 - 85' RT to 1683+00 - 85' RT Changed from 5044.58' to 5644.50'.
Changed Alignment & R/W on T.R. #146, Sta 1680+41.60 RT.

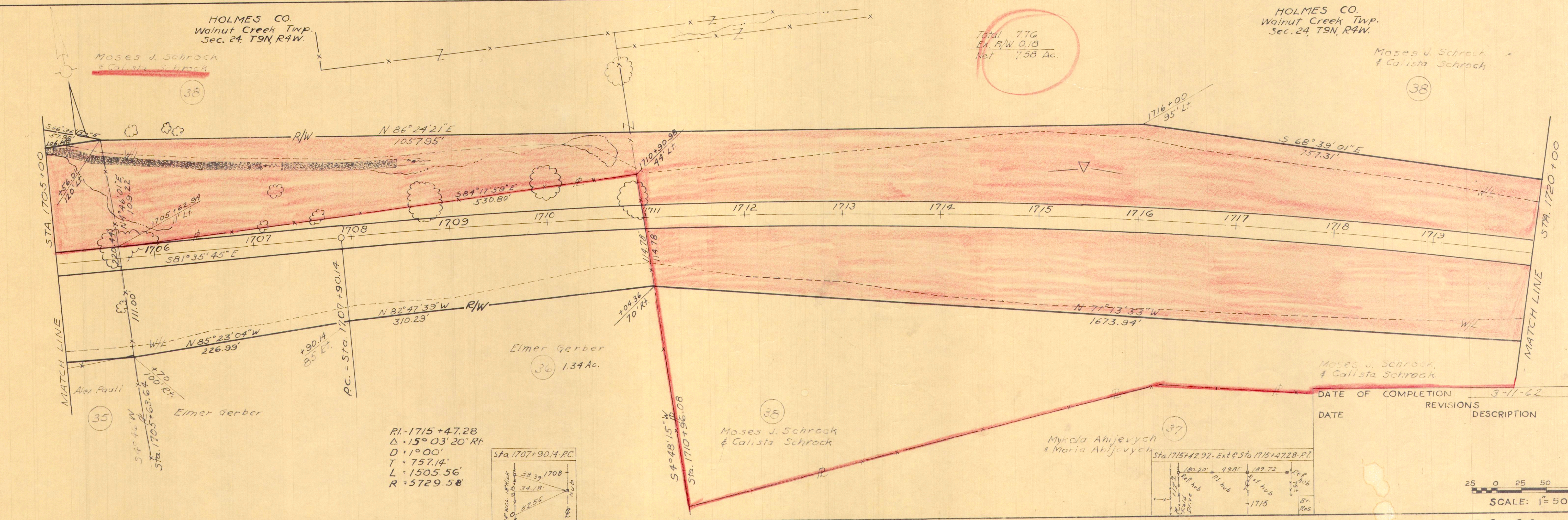
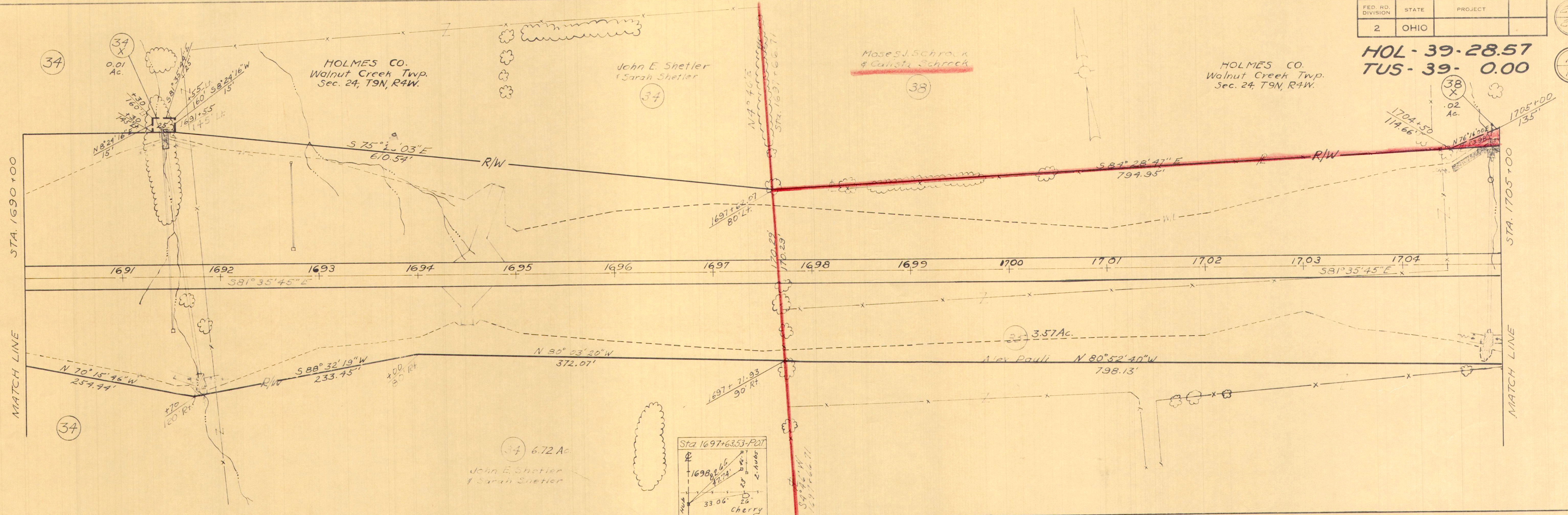


PI = 1678 +82.23
Δ = 21° 00' 15" RT
D = 1' 00"
T = 1,062.13'
L = 2100.42'
R = 5729.58'

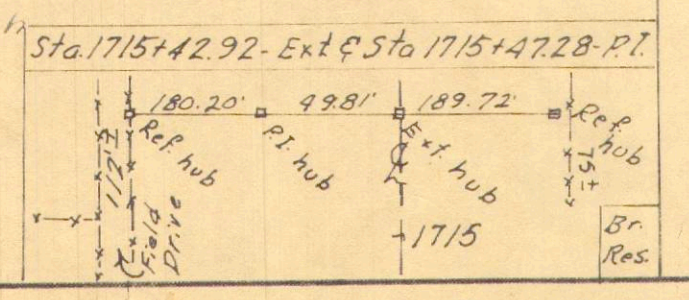
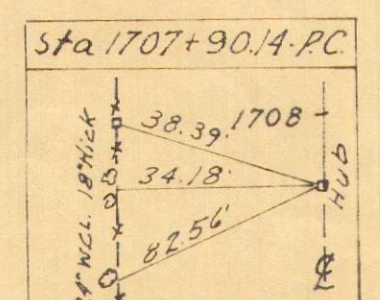
Sta. 1658+00 to Sta. 1690+00

HOL-39-28.57
TUS-39-0.00

227
231
11
15



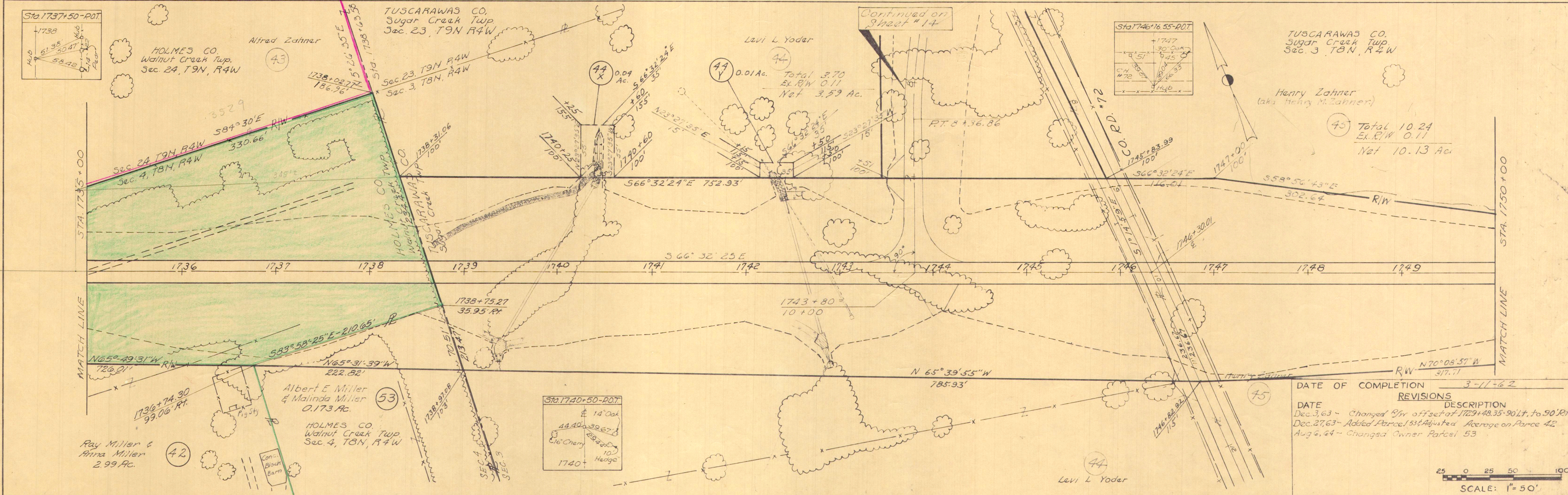
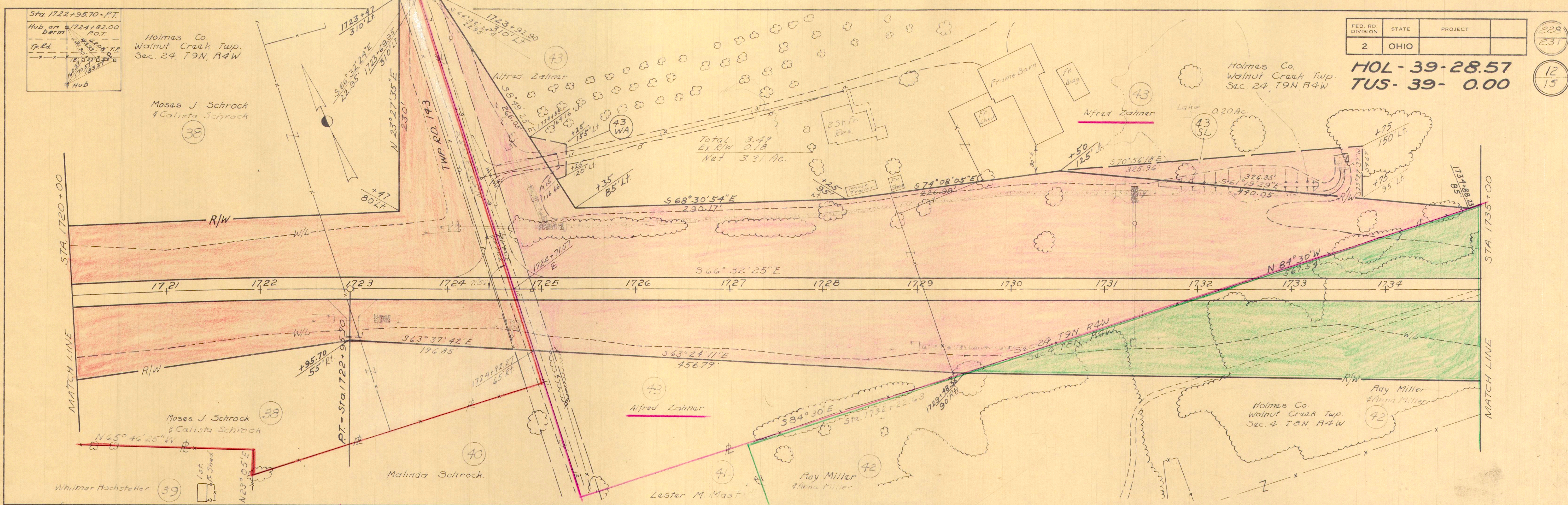
RI-1715+47.28
Δ-15° 03' 20" Rt
D-1° 00'
T-757.14'
L-1505.56'
R-5729.58'



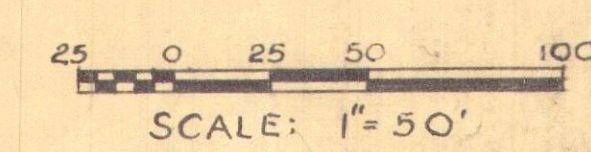
DATE	REVISIONS	DESCRIPTION
3-11-62		

SCALE: 1" = 50'

Sta. 1690+00 to Sta. 1720+00



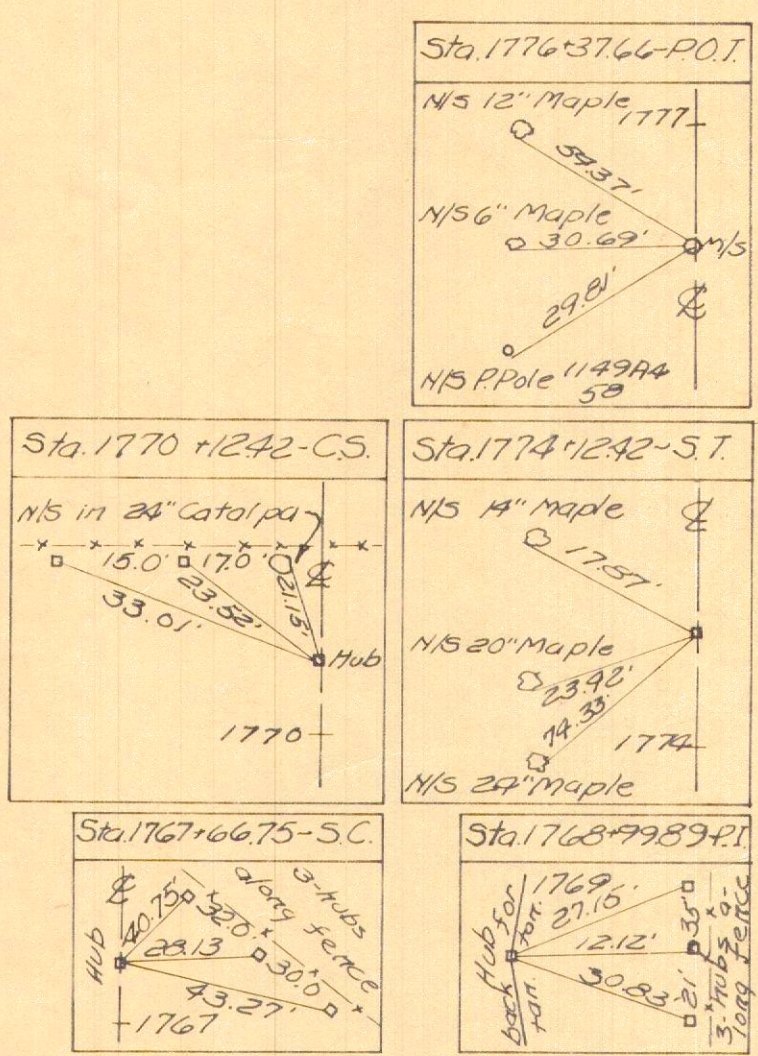
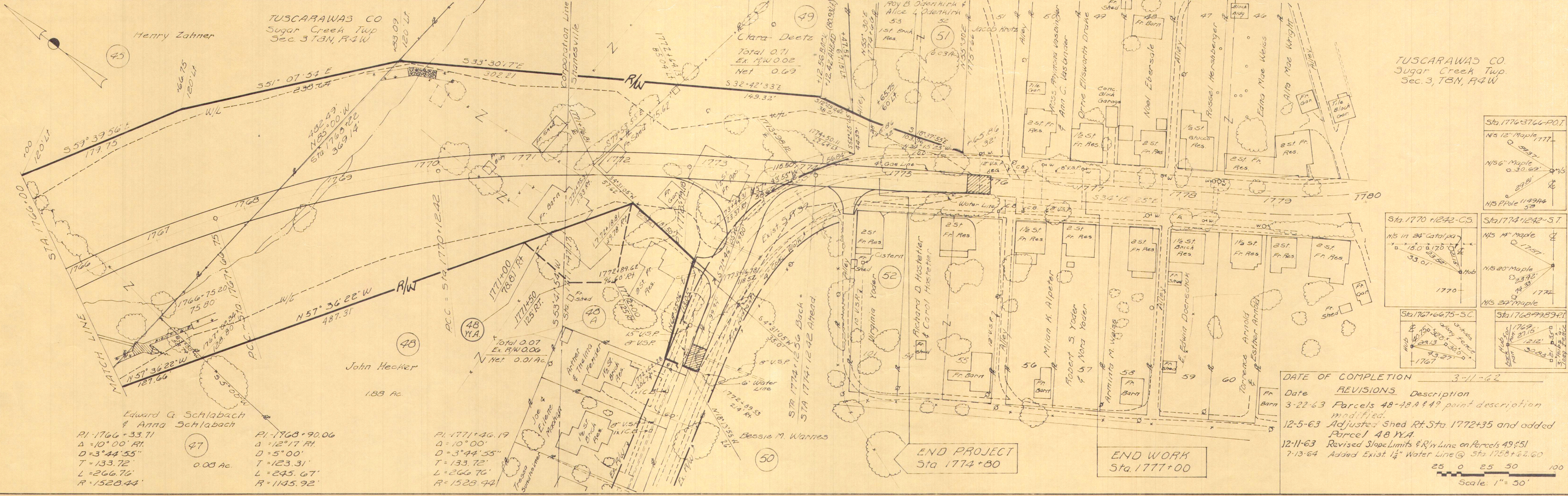
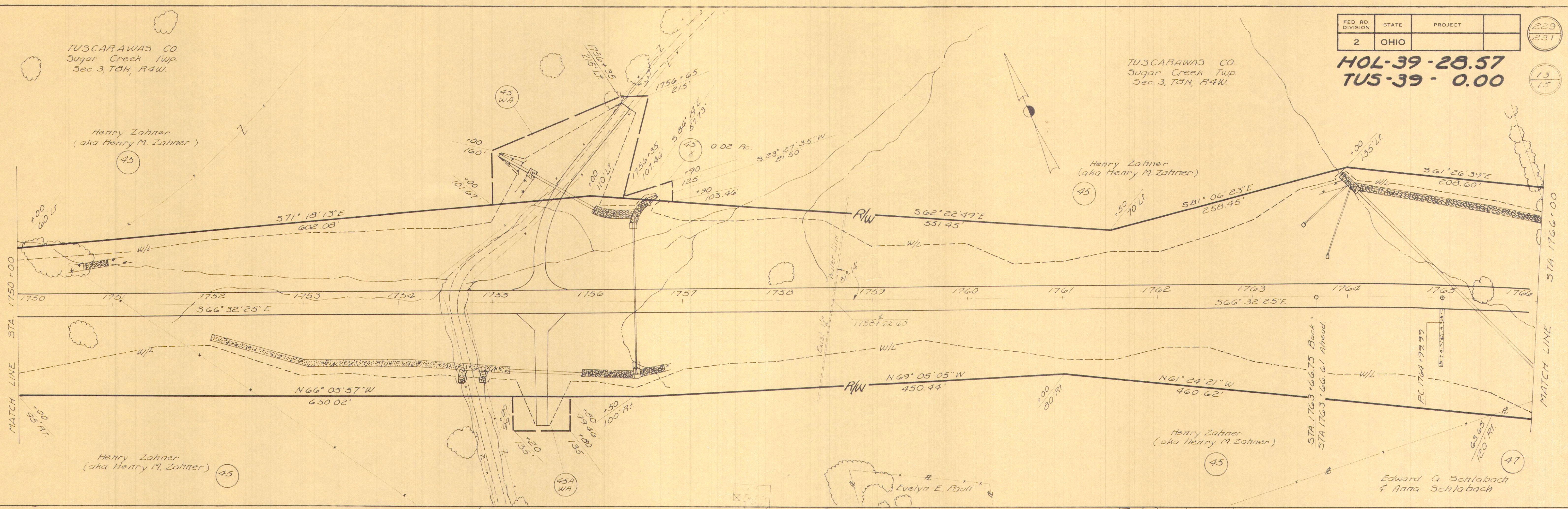
DATE OF COMPLETION	REVISIONS
3-11-62	
Dec. 3, 63	Changed R/W offset of 1729+48.35-90 L.T. to 90' R.T.
Dec. 27, 63	Added Parcel 53; Adjusted Acreage on Parcel 42
Aug. 6, 64	Changed Owner Parcel 53



Sta. 1720+00 to Sta. 1750+00

TUSCARAWAS CO.
Sugar Creek Twp.
Sec. 3, T8N, R4W.

TUSCARAWAS CO.
Sugar Creek Twp.
Sec. 3, T8N, R4W.



DATE OF COMPLETION	REVISIONS	DESCRIPTION
3-22-63	3-22-63	Parcels 48-49A & 49 point description modified.
12-5-63	12-5-63	Adjusted Shed Rt. Sta. 1772+35 and added Parcel 48 Y.A.
12-11-63	12-11-63	Revised Slope Limits & R/W Line on Parcels 49 & 51
7-13-64	7-13-64	Added Exist. 1 1/2" Water Line @ Sta. 1758+62.60

PI-1766+33.71
Δ = 10° 00' RI
D = 3° 44' 55"
T = 133.72'
L = 266.76'
R = 1528.44'

PI-1768+90.06
Δ = 12° 17' RI
D = 5° 00'
T = 123.31'
L = 245.67'
R = 1145.92'

PI-1771+46.19
Δ = 10° 00'
D = 3° 44' 55"
T = 133.72'
L = 266.76'
R = 1528.44'

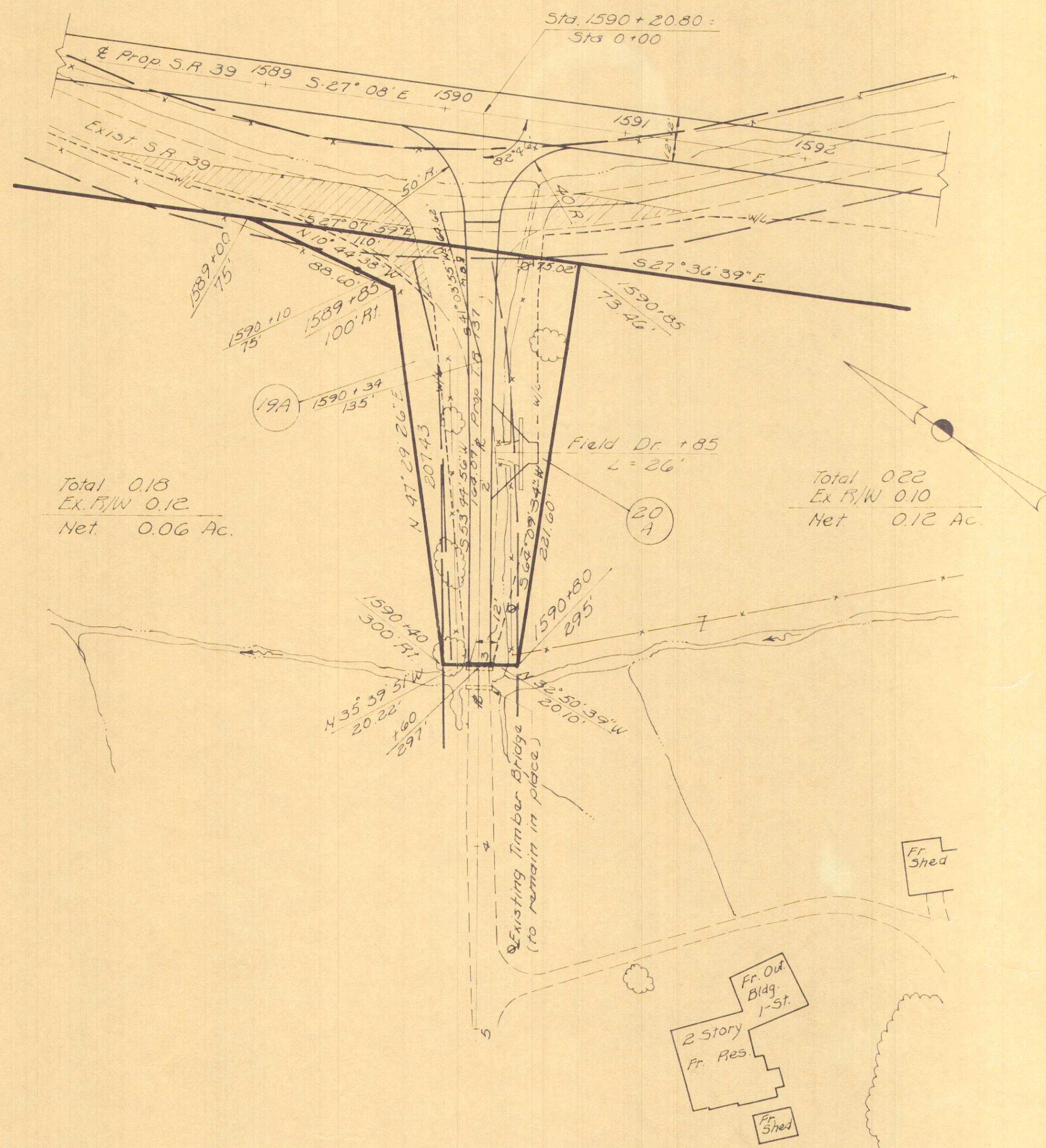
END PROJECT
Sta. 1774+80

END WORK
Sta. 1777+00

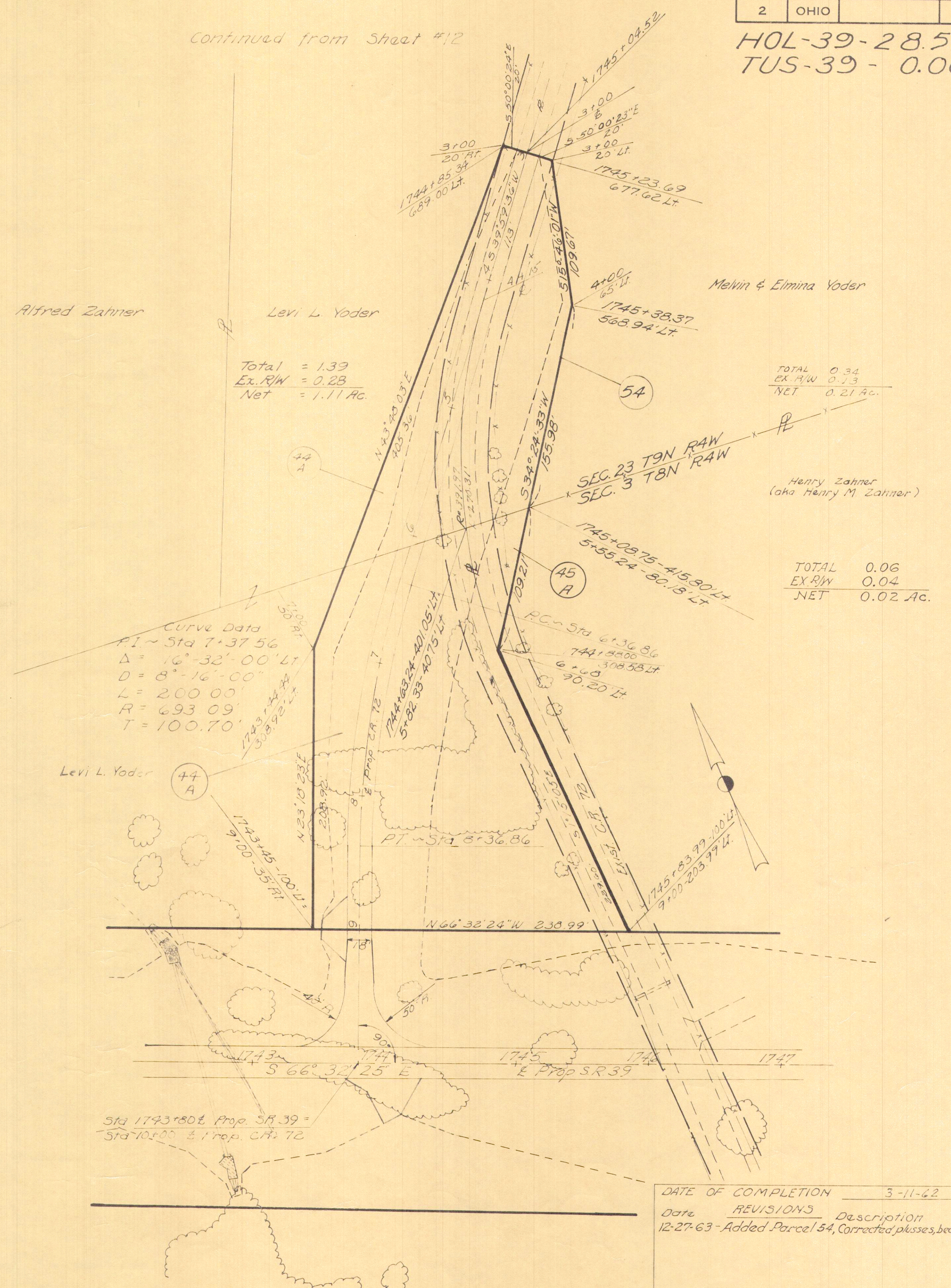
25 0 25 50 100
Scale: 1" = 50'

Sta. 1750+00 to Sta. 1780+00

Continued from Sheet #7



Continued from Sheet #12



FED. RD. DIVISION	STATE	PROJECT	
2	OHIO		

HOL-39-28.57
TUS-39-0.00

230
231
14
15

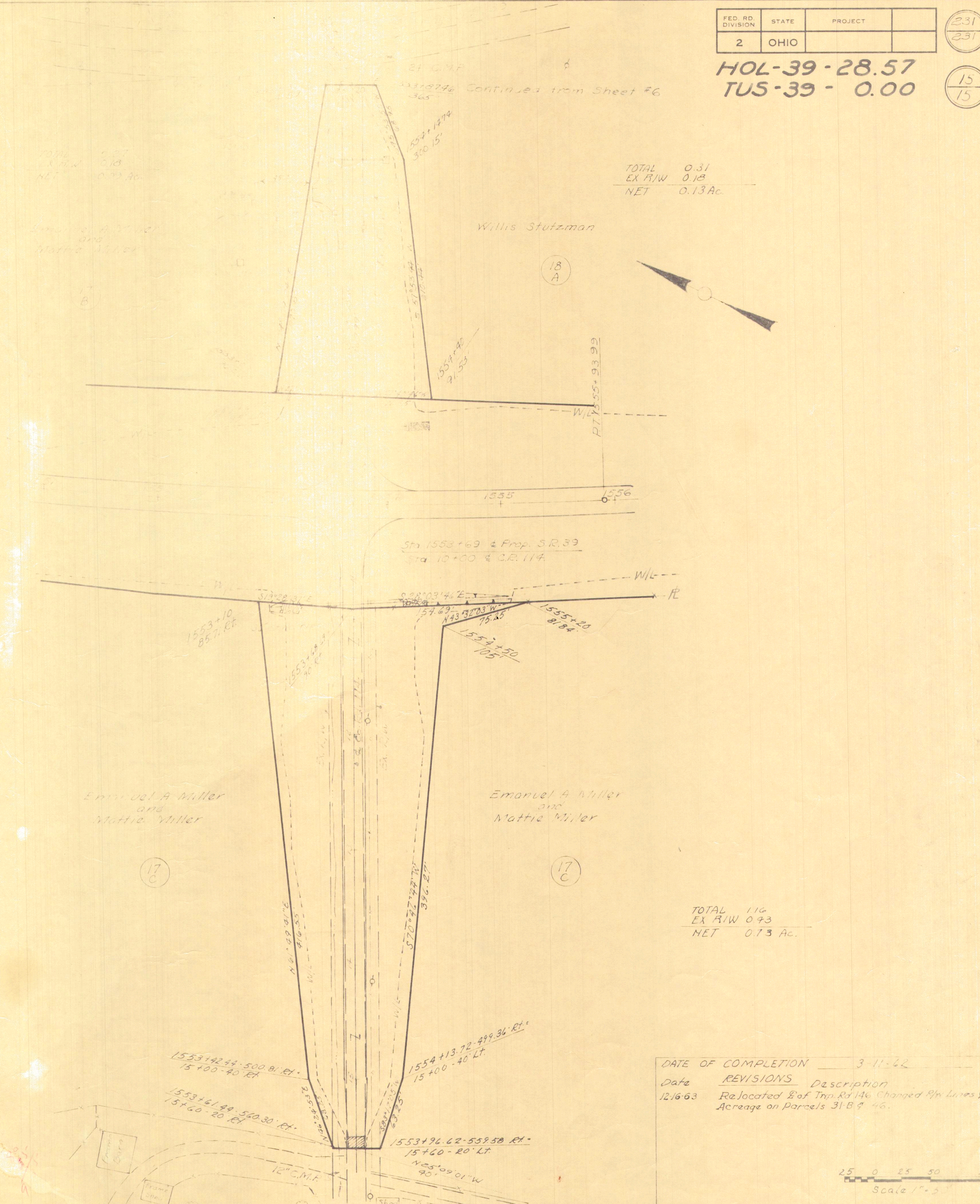
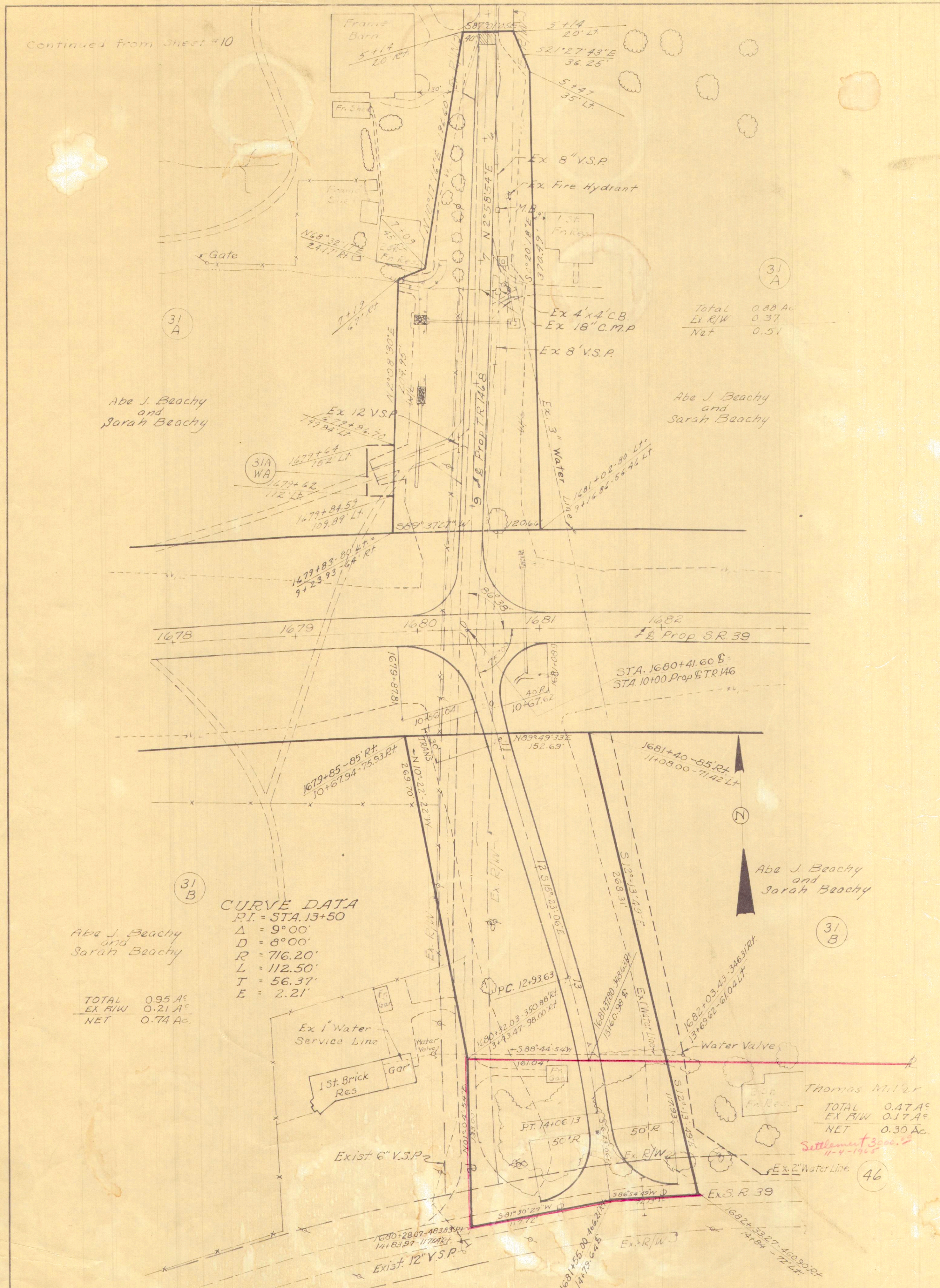
Detail of Twp. Rd #137 & Co Rd. #72

Continued from Sheet #10

FED. RD. DIVISION	STATE	PROJECT
2	OHIO	

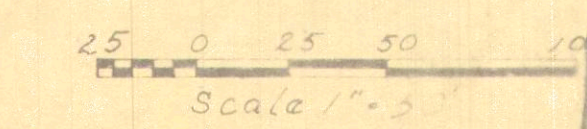
HOL-39-28.57
TUS-39-0.00

231
251
15
15



DATE OF COMPLETION 3-11-62

Date	REVISIONS	Description
12-16-63		Relocated E of Trn. Rd. 146 Changed R/W Lines & Acreage on Parcels 31B & 46.



Detail of Twp. Rd. 146 & Co. Rd. 114