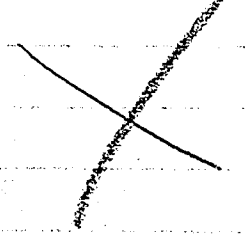


Date of Transfer.	OWNERS' NAMES.	DESCRIPTION OF PROPERTY.				Whole No. of Acres.		Tax Value.	Part Transferred.	No. of Acres Transferred.		Tax Value of Part Transferred.	TO WHOM TRANSFERRED.	Remarks.		
		Range.	Tp.	Sec.	Lot.	WHAT PART OF SECTION OR LOT.	Acres.	ll.		Dollars.	Acres.	ll.			Dollars.	
1884 March	Geib Charles V.	5	9	3	4	pt E <sup>c</sup>	2		60		all	2		60	Troyer John	✓
April	Gerber Eli	4	9	25		pt S E S E	28 1/2		570		all	28 1/2		570	Ketch Henry	✓
"	Geib Charles	5	9	3	4	pt N E <sup>c</sup>	1		40		all	1		40	Troyer John	✓
"	Same	5	9	3		pt N E <sup>c</sup>	1		20		all	1		20	Same	✓
"	Maas Jacob A.	5	9	20		N W <sup>c</sup> S W	5		100		on 1/4	1/4		10	Bahler Christian	✓
"	Same to Balaban	5	9	20		N W <sup>c</sup> pt S W	4	7/8	90		all	4	7/8	90	Maas Jacob A.	✓
"	Maas Abraham	5	9	20		W 1/4 S W	5 1/2		1370		N W 1/4	6		140	Bahler Gattlieb	✓
"	Same to Balaban	5	9	20		W 1/4 S W	46	50	1370		all	46	50	1370	Maas Abraham	✓
"	Ojoder John	5	9	22		E 1/4 N W	96		2920		all	96		2920	Bitsch D Kaufman	✓
"	Same	5	9	19		S E 1/4 S W	63		1300		all	63		1300	Same	✓
"	Troyer John	5	9	3	1	W end	80		1360		all	80		1360	Brow John & Rachel	✓
"	Meleh James	4	9	17		pt N W 1/4 N E	10		150		all	10		150	Miller Alexander A.	✓
"	Peter Charles	4	8	4		pt E 1/2 N W	67		1680		all	67		1680	Miller Henry	✓
"	Same	4	9	24		S E <sup>c</sup> S W	7		360		all	7		360	Same	✓
"	Dougherty Daniel	4	9	17		pt N E	49		810		all	49		810	Miller Alexander A.	✓
"	Baker Henry	4	9	17		W 1/4 W 1/4 N E	10		140		all	10		140	Miller Alexander A.	✓
"	Bontrager Isaac	5	9	19		N E <sup>c</sup> S W	13		250		all	13		250	Miller Moses H.	✓
"	Same	5	9	19		S 1/4 N W	89		2260		all	89		2260	Same	✓
"	Olinger Samuel	5	9	3	3	E 1/4	64		1180		all	64		1180	Troyer Eli E.	✓
May	Fleshberger David	5	9	20		W 1/4 N W	26		1060		all	26		1060	Weaver Moses	✓
"	Same	5	9	19		W 1/4 N E	106	50	2250		all	106	50	2250	Same	✓
"	Miller Moses K.	5	9	1	1	S E 1/4	1	50	100		S 1/4	50		30	Smithner Albert J.	✓
"	Same to Balaban	5	9	1	1	S E 1/4	1		70		all	1		70	Miller Moses K.	✓
June	Hochstetter Elias	4	9	3		N E 1/4 S E	153		2480		N E 1/4	4	50	70	Doerfer Frederick	✓
"	Same to Balaban	4	9	3		N E 1/4 S E	148	50	2410		all	148	50	2410	Hochstetter Elias	✓
"	Alperin Adolph	4	9	16		W 1/4 N W	53	50	1140		all	53	50	1140	Weaver Jacob H.	✓
"	Maas Abraham	5	9	18		pt S E	13	25	250		all	13	25	250	Fleshberger Abraham	✓
July	Stutzman Jacob	5	9	22		W 1/4 N W	5	50	110		all	5	50	110	Mays Albert O.	✓
"	Shutt Peter	4	8	4		S 1/4 N W	43		920		all	43		920	Shutt Benjamin	✓
"	Same	4	8	5		S E <sup>c</sup> N E	27		650		all	27		650	Same	✓
Aug	Reed P.	5	9	19		S E <sup>c</sup> N E	34		20		all	34		20	Bonner Elizabeth J.	✓
"	Same	5	9	20		pt S W N W	14		50		all	14		50	Same	✓
"	Schnock Andrew J.	4	9	24		W 1/2 N W	80		2290		all	80		2290	Stutzman Jeremiah J.	✓
Aug	Alfeler John A.	5	9	11		W 1/2 S E	84		2240		S W <sup>c</sup> S E	33		1010	Weaver John S.	✓
"	Same	5	9	11		N W <sup>c</sup> S E	51		1230		all	51		1230	Will Frederick	✓
"	Same	5	9	21		S 1/4	31		390		all	31		390	Will Frederick	✓

No. 2.

Date of Transfer.	OWNERS' NAMES.		DESCRIPTION OF PROPERTY.				Whole No. of Acres.		Tax Value.	Part Transferred.	No. of Acres Transferred.		Tax Value of Part Transferred.	TO WHOM TRANSFERRED.	Remarks.
							Acres.	H.	Dollars.		Acres.	H.	Dollars.		
1884 Aug.	30	Miller Ayoak	5	9	1	25	165	50	3410	N. 1/4	80	1450	Bantrager Isaac		
		Same to Balanic	5	9	1	25	85	50	1960	S. 1/4 all	85	50	1960	Miller Ayoak	
Sept.	29	Sindymon David & E	5	9	19		55	50	1470	all	55	50	1470	Troyer Henry J. & Weaver Elizabeth	
		Hochstetter Amos				47			10	W. 1/2			10	Weiss William	
		Same to Balanic				47				E. 1/2			10	Hochstetter Amos	
		Same				48			10	W. 1/2			10	Weiss William	
		Same to Balanic				48				E. 1/2			10	Hochstetter Amos	
		Weiss John J.				37			10	all			10	Weiss William	
		Same				38			110	all			110	Same	
Oct.	2	Bates Albert	5	9	21		138		3770	E. 1/4	85	30	2530	Miller E. J. & M. E.	
		Same	5	9	21		52	70		all	52	70	1240	Alpeter Adam	Recd calls for 53 Acres.
		Same	5	9	20		28		570	S. E. 1/4	14	07	290	Miller E. J. & M. E.	
		Same	5	9	20		13	93	250	all	13	93	280	Alpeter Adam	Recd calls for 14 Acres.
		Same	5	9	21		4		110	all	4		110	Same	Recd calls for 4 3/4 Acres.
Dec.	31	Miller Henry	4	9	25		6		140	N. 1/4	5		120	McKeon Wm H.	
Dec.	31	Same	4	9	25		1		20	all	1		20	Board of Education	transferred from McKeon's land
1885 Jan	2	Penrod Thomas	5	9	1	1	1 1/2		100	all	1 1/2		100	Miller Amos	
	3	Miller Henry	4	9	24		77		1680	all	77		1680	Ditty Jacob O.	
Jan	10	Gancher Anna	5	9	23		2		80	all	3		80	Brown John	
	20	Somers Horley	5	9	21		2		150	all	2		150	Schlupf Jacob	Tax Title







Date of Transfer.	OWNERS' NAMES.		DESCRIPTION OF PROPERTY.				WHAT PART OF SECTION OR LOT.	Whole No. of Acres.		Tax Value.	Part Transferred.	No. of Acres Transferred.		Tax Value of Part Transferred.	TO WHOM TRANSFERRED.	Remarks.
			Range.	Tp.	Sec.	Lot.		Acres.	Il.			Acres.	Il.			
Apr. 1885	2	Weaver Samuel W	5	9	1	9	pt.	120	2760	all	120	2760	Miller Gust W	100 calls for 125/100		
"	10	Cyrtyn Bumber V	5	9	19		pt E side NE	1	25 50	all	1	25 50	Bunker Andrew S V			
May	2	Stidjman David J. V	5	9	20		E 1/4 SW	101	2700	my NW side	75	10	Kaiser William W			
"	"	Same to Balaney V	5	9	20		E 1/4 SW	100	25 2690	all	100	25 2690	Stidjman David J. V			
"	"	Mask Rev. Abraham V	5	9	20		W 1/4 SW	46	50 1370	NW 1/4	7	75 180	Kaiser William W			
"	"	Same to Balaney V	5	9	20		W 1/4 SW	38	75 1190	all	38	75 1190	Mask Rev. Abraham V			
June	2	Miller Alexander A V	4	9	17		W 1/4 NE	69	1400	all	69	1400	Bratz Jacob W			
"	3	Miller Gust V	5	9	12		NW 1/4 SW	6	50 130	all	6	50 130	Miller John S. V			
"	"	Same V	5	9	13		N 1/4 SE	37	50 660	NE 1/4	1	18 20	Same V			
"	"	Same to Balaney V	5	9	13		N 1/4 NE	34	42 640	all	34	42 640	Miller Gust V			
"	13	Row John & Rachel V	5	9	3	1	W end	80	1860	all	80	1860	Row Rachel V			
Aug. 6	6	Herdlauf Michael V	5	9	3		SE 1/4 E W	23	410	all	23	410	Schneider Frederick V	100 calls for 22 Acres.		
"	27	Mullet Emanuel V	5	9	3	4	SE 1/4	78	1210	all	78	1210	Yoder John J. V			
Sept. 11	11	Weiss William V				37	In Lot W 1/2		10	all		10	Smithner George & Magdalena V			
"	"	Same V				38	" "		110	all		110	Same V			
"	"	Same V				47	" " W 1/2		10	all		10	Same V			
"	"	Same V				48	" " W 1/2		10	all		10	Same V			
"	26	Miller Christian J V	5	9	1	22	SE 1/4	20	210	all	20	210	Wuethrich John V			
Sept. 28	28	same V	5	9	11		W 1/4 SW	75 1/2	2350	all	75 1/2	2350	Same V			
"	"	Garner Amos V	4	9	24		SW 1/4 SE	75	370	all	75	370	Miller Henry J. V			
"	"	Same V	4	8	4		pt W 1/2 NE	32	770	all	32	770	Same V			
"	"	Same V	4	8	4		pt E 1/2 NW	12	240	all	12	240	Same V			
"	"	Miller Henry V	4	8	4		pt E 1/2 NW	67	1680	all	67	1680	Same V			
"	"	Same V	4	9	24		SE 1/4 SW	7	360	all	7	360	Same V			
"	30	Yoder John J. V	5	9	3	4	SW 1/4 NW	78	1210	N 1/4	15	230	Geib Charles V			
"	"	Same to Balaney V	5	9	3	4	SW 1/4 NW	63	980	all	63	980	Yoder John J. V			
Oct. 1	1	Miller Salomon V	4	9	16		SW 1/4 NW	100	2400	SW 1/4	9	180	Troyer Henry V			
"	"	Same to Balaney V	4	9	16		SW 1/4 NW	91	2220		91	2220	Miller Salomon V			
Nov. 13	13	Schlup Jacob V	5	9	21		pt N side NW	2	150	all	2	150	Same Dorley V	100 calls for 22 Acres.		
"	"	Same Dorley V	5	9	21		pt N side NW	2	150	all	2	150	Bochstetter Elyabeth V			
Dec. 17	17	Hochstetler Benj. V	4	8	5		W 1/4 NW	30	820	my NW side	1	50 30	Senhard James A. V			
"	"	Same to Balaney V	4	8	5		W 1/4 NW	28	50 790	all	28	50 790	Hochstetler Benj. V			
"	24	Hochstetler Benj. V	4	8	5		pt 20 pt NW	28	50 790	W 1/4 NW	10	170	Baker Henry V			
"	"	Same to Balaney V	4	8	5		pt 20 pt NW	18	50 620	all	18	50 620	Hochstetler Benj. V			
"	"	Miller Moses D. V	5	9	18		NE 1/4	163	4750	NE 1/4 NE	3	80	Burkey John M. V			
"	"	Same to Balaney V	5	9	18		NE 1/4	160	4670	all	160	4670	Miller Moses D. V			

Record of Transfers in Holmes County,

Walden, Wis. For the Year 1885.


Date of Transfer.	OWNERS' NAMES.		DESCRIPTION OF PROPERTY.				Whole No. of Acres.			Part Transferred.	No. of Acres Transferred.			Tax Value of Part Transferred.	TO WHOM TRANSFERRED.	Remarks.
							Acres.	H.	Dollars.		Acres.	H.	Dollars.			
1884			Range.	Tp.	Sec.	Lot.	WHAT PART OF SECTION OR LOT.									
Jan. 25	Zancker	Godfrey	4	9	17		NW 1/4 S E	2	30	80	all	2	30	80	Peter Emil	✓ Tax title
" 26	Miller	Moses M.	5	9	3	2	PT	55		1380	all	55		1380	Miller J. A. W. M. L.	✓ Deed calls for 90 7/8
Feb. 5	Troyer	Lahn	5	9	3	4	PT NE	2		60	all	2		60	Troyer Pally	✓
" 20	Bitschy	Benjamin	5	9	21		S E	160		3750	NW 1/4	112	24	2360	Bitschy Moses B.	✓
" "	Same to	Balanced	5	9	21		PT S E	47	74	1390	all	47	74	1390	Bitschy Benjamin	✓
" "	Same		5	9	21		SW	141		4170	NE 1/4	10	62	250	Bitschy Moses B.	✓
" "	Same to	Balanced	5	9	21		PT SW	150	38	3920	all	150	38	3920	Bitschy Benjamin	✓
" "	Same		5	9	21		SW NE	22		510	all	22		510	Bitschy Moses B.	✓ Deed calls for 2 1/2 acres
" "	Same		5	9	21		SE NW	11		220	all	11		220	Same	✓ Deed calls for 1 1/2 acres
" 24	Gerber	Christian	4	9	17		SW	160		4000	S 1/4	80		1670	Gerber Noah C.	✓
" "	Same		4	9	17		NW SW	80		2330	all	80		2330	Gerber Magdalena	✓ Deed calls for 1 1/2 acres
" "	Same		4	9	14		SE NW	1	50	20	all	1	50	20	Gerber Daniel C.	✓ Deed calls for 1 1/2 acres
" "	Same		4	9	14		NE 1/4 SW	43		620	all	43		620	Same	✓ Deed calls for 4 1/2 acres
" "	Same		4	9	14		PT S E	65		1450	all	65		1450	Same	✓ Deed calls for 65 3/4 acres
" "	Same		4	9	17		PT 1/2 NW	78		1200	all	78		1200	Gerber Wesley	✓
March 27	Goeder	John J.	5	9	3	4	S 1/4 NW	63		980	SE 1/4	12		200	Troyer Eli E.	✓
" 28	Same to	Balanced	5	9	3	4	S 1/4 NW	51		780	all	51		780	Goeder John J.	✓
April 17	Froer	+ Steyer	9	1	1	1	Steam Mill	1	75	156	all	1	75	156	Westerl L. C.	✓
May 28	Miller	Salasnah	9	1	23		N 1/4 E 1/2	20	50	240	all	20	50	240	Miller Joseph S.	✓
" 29	Hochstetter	Benj. H.	8	5			PT NW NW	18	50	620	all	18	50	620	Bow Abraham	✓

+  
X

Date of Transfer.	OWNERS' NAMES.	DESCRIPTION OF PROPERTY.				Whole No. of Acres.			Tax Value.			Part Transferred.	No. of Acres Transferred.		Tax Value of Part Transferred.		TO WHOM TRANSFERRED.	Remarks.	
		Range.	Tp.	Sec.	Lot.	Acres.	ft.	Dollars.	Acres.	ft.	Dollars.		Acres.	ft.	Dollars.				
1886																			
June	7	Gorcher Godfrey	14	9	17			2	57	85	all	2	57	85	Hochstetler Mary				
June	8	Ponyer Andrew G.	15	9	1	23		65	31	1260	all	65	31	1260	Miller Moses M. Jr.	See call for 63 1/2 acres.			
"	15	Goder John J.	15	9	3	4		51		780	SW	10		150	Gorcher John G.				
"	"	Same to Balance	15	9	3	4		41		630	all	41		630	Goder John J.				
Debit	16	Santhinner Albat S.	15	9	1	1			50	30	all	50		30	Millet David B.				
"	18	Miller Wm. Alex	14	9	25			187		4810	NE	55		1240	Miller John H.				
"	18	Same to Balance	14	9	25			127		3540	all	127		3540	Miller Wm. Alex				
June	22	Kerch Lemmy	14	9	25			28	50	570	all	28	50	570	Biddle Jacob S.				
"	24	Tushes Jeremiah	15	9	19			23	57	450	all	23	57	450	Stutzman David				
July	9	Burkey Moses	15	9	13			84		2120	all	84		2120	Burkey Amos				
Aug.	24	Hochstetler Joseph J.	14	9	7			133		3010	SW	100		2380	Hochstetler Amos	Same should be given the latter part more in detail.			
"	"	Same	14	9	7			33		630	all	33		630	Hochstetler George				
"	30	Engelson Terence	14	9	7			78 1/4		1150	all	78 1/4		1150	Weiss Nicholas				
Sept	22	Millet David B.	15	9	1	1		50		30	all	50		30	Deberry William				
"	23	Deberry William	15	9	1	1		50		30	all	50		30	Millet David B.				
Oct.	21	Pross Rachel	15	9	3	1		80		1360	NE	27	75	390	Hochstetler Jacob M.	See call for 56 1/2 acres.			
"	21	Same	15	9	3	1		52	25	970	all	52	25	970	Kerch Philip				
Nov.	1	McKean Wm. H.	14	9	25			5		120	all	5		120	Biddle Jacob				
"	20	Schrock Abraham	15	9	11			82	50	2100	E	1		20	Gardner Louis				
"	"	Same to Balance	15	9	11			81	50	2080	all	81	50	2080	Schrock Abraham				
Dec.	17	Kaufman David G.	15	9	1	21		40		620	all	40		620	Kaufman Magdalen				
"	18	Daerfer John	14	9	4			85		1430	SW	2	20	30	Schreider Philip P.				
"	"	Same to Balance	14	9	4			85	80	1400	all	85	80	1400	Daerfer John				
"	20	Ponyer H. J. & Weaver J. S.	15	9	1	23		41		570	all	41		570	Hershberger Ephraim H.				
"	22	Miller Moses D.	15	9	3	5		25		280	all	25		280	Miller Daniel M.				
"	"	Same	15	9	3	6		38		760	all	38		760	Same				
"	"	Same	15	9	3	7		38		700	all	38		700	Same				
"	"	Same	15	9	18			160		5070	W	66		2070	Same				
"	"	Same to Balance	15	9	18			94		3000	all	94		3000	Miller Moses H.				
"	"	Same	15	9	18			3		40	NE	1		10	Miller Daniel M.				
"	"	Same to Balance	15	9	18			2		30	all	2		30	Miller Moses D.				
"	23	Miller Wm. & Alex	14	9	25			127		3540	SW	60		1680	Miller Peter J.				
"	"	Same	14	9	25			67		1860	all	67		1860	Miller Wm. J.	See call for 69 1/2 acres.			
1887	30	Kerch Philip	14	9	26					110	all			110	Wast J. W.				
Jan	13	Stutzman Jeremiah	14	9	24			80		2290	all	80		2290	Gahner J. M. & Hershberger John				
"	18	Kerch Jacob	14	9	24			59		1240	all	59		1240	Knoyfu Frederick	See letter of 1887			



Date of Transfer.	OWNERS' NAMES.		DESCRIPTION OF PROPERTY.				Whole No. of Acres.		Tax Value.	Part Transferred.	No. of Acres Transferred.		Tax Value of Part Transferred.	TO WHOM TRANSFERRED.	Remarks.
							Acres.	H.	Dollars.		Acres.	H.	Dollars.		
Feb. 2	Wraver William	✓ 15	9	12		E 1/2 S E	83	50	2140	all	83	50	2140	Miller Gost. ✓	
	Same	✓ 15	9	1	23	W 1/2 S E	17		200	all	17		200	Same. ✓	
Mar. + 9	Mays Albert O	✓ 15	9	22		mpt W side NW	5	50	110	all	5	50	110	Rudy M. S. ✓	
" 15	Miller Moses L.	✓ 15	9	19		N 1/2 S W	13	03	250	all	13	03	250	Miller Jacob M ✓	
" "	Same	✓ 15	9	19		S 1/2 S W	89	50	2260	all	89	50	2260	Same ✓	
" "	Same	✓ 15	9	18		E 1/2 S E	94		3000	all	94		3000	Miller Samuel ✓	
" "	Same	✓ 15	9	18		W side S E	2		30	all	2		30	Same ✓	
" 30	Miller Gost	✓ 15	9	1	9	pt.	123	15	2760	all	123	15	2760	Wraver William ✓	
" 31	Knopp Frederick	✓ 14	9	24		W side S E	59		1240	S 1/2 E. pt	27	25	560	Gerber Wm A. ✓	
" "	Same	✓ 14	9	24		W side S E	31	75	680	all	31	75	680	Gerber Jacob ✓	
April 9	Loyer David J.	✓ 15	9	22		S 1/2 S E	88	50	1920	E side	11	30	220	Mast Abraham W. ✓	
" "	Same to Balance	✓ 15	9	22		S 1/2 S E	77	20	1700	all	77	20	1700	Loyer David J. ✓	
" * 12	Rudy M. S.	✓ 15	9	22		mpt W side S W	5	50	110	all	5	50	110	Ritschy Noah P. * ✓	
" * 23	Weberry William	✓ 15	9	1	1	Steam Mill	1	75	1560	S 1/2		50	10	Knapp Joseph ✓	
" * "	Same to Balance	✓ 15	9	1	1	Steam Mill	1	25	1550	all	1	25	1550	Weberry William ✓	
May 3	Somers Elizabeth	✓ 15	9	11		W side S W	2		70	all	2		70	Snyder Daniel ✓	
" 12	Kerch Philip	✓ 15	9	3	1	mpt	56	25	970	all	56	25	970	Kerch Philip & Henry ✓	
" 19	Gerber Wesley C.	✓ 14	9	17		W side S W	76		1200	mpt W side	1	25	20	Sunthamer Albert J. ✓	
" 19	Same to Balance	✓ 14	9	17		W side S W	76	70	1180	all	76	70	1180	Gerber Wesley C. ✓	



Date of Transfer.	OWNERS' NAMES.		DESCRIPTION OF PROPERTY.				Whole No. of Acres.		Tax Value.	Part Transferred.	No. of Acres Transferred.		Tax Value of Part Transferred.		TO WHOM TRANSFERRED.	Remarks.
							Acres.	II.			Acres.	II.	Dollars.	Dollars.		
1887 June	10	Gerber William	V4	9	16	NE <sup>1/2</sup> SW	23	450	all	23	450	Noah Schraack	VV			
June	14	Hochstetler Joseph J.	V4	9	6	SE	148	4070	Side SE	42	970	Hochstetler Edward.	VV			
"	"	Same to Balance	V4	9	6	SE	106	3150	all	106	3150	Hochstetler Joseph J.	VV			
"	"	Hochstetler Joseph J.	V4	9	6	NE	80	870	North NE	20	220	Hochstetler Edward.	VV	See page 259		
"	"	Same to Balance	V4	9	0	SE NE	60	630	all	60	630	Hochstetler Joseph J.	VV			
"	16	Millet David B.	V5	9	1	SE NE	50	10	all	50	10	Karrer John M.	VV	Recd calls for 75 acres		
July	4	Miller Moses H.	V5	9	1	NE	1	70	all	1	70	Barr Samuel D.	VV			
Sept.	3	Shank Jacob	V4	9	14	SE SW	5	50	120	all	5	50	120	Gerber Monroe	VV	
"	"	Same	V4	9	14	NW SE	15	250	all	15	250	Same	VV			
"	"	Same	V4	9	17	NW NE	20	240	all	20	240	Same	VV			
"	"	Same	V4	9	17	NE NW	2	140	all	2	140	Same	VV			
Oct.	17	Hochstetler A. H.	V		49	Carlisle Ept		470	undivided		230	Bahler Levi J.	VV			
"	"	Same	V		49	" "		240	" "		240	Hochstetler J. H.	VV			
"	"	Same	V		50	" Ept		70	" "		40	Bahler Levi J.	VV			
"	"	Same	V		50	" "		30	" "		30	Hochstetler J. H.	VV			
"	"	Hochstetler Amos	V		48	" Etr		10	1/2 pt of Etr		10	Bahler Levi J.	VV			
"	"	Same	V		48	" NE Ept			1/2 pt of Etr		10	Roh John	VV			
"	"	Same	V		49	" NW Ept		60	SW Ept		40	Bahler Levi J.	VV			
"	"	Same	V		49	" NW Ept		20	all		20	Roh John	VV			
"	"	Same	V		47	" Etr		10	all		10	Same	VV			
"	"	Same	V		50	" NE Ept		60	all		60	Same	VV			
* Nov.	19	Barr Samuel D.	V5	9	1	SE	1	70	all	1	70	Zaugg John	VV			
Nov.	18	Roh John	V		39	Carlisle		200	all		200	Miller Christian J.	VV			
"	"	Same	V		40	" "		10	all		10	Same	VV			
"	"	Same	V		41	" "		10	all		10	Same	VV			
"	"	Same	V		42	" "		10	all		10	Same	VV			
"	"	Same	V		43	" "		10	all		10	Same	VV			
"	"	Same	V		44	" "		10	all		10	Same	VV			
"	"	Same	V		45	" "		10	all		10	Same	VV			
"	"	Same	V		46	" "		10	all		10	Same	VV			
"	"	Hochstetler Henry	V5	9	1	NE	70	1230	NW	2	21	40	Spahr John S.	VV		
"	"	Same to Balance	V5	9	1	NE	67	79	1190	all	67	79	1190	Hochstetler Henry	VV	
"	9	Miller Samuel A.	V5	9	18	Ept NE	94	3000	SW	8	87	180	Miller Daniel M.	VV		
"	"	Same to Balance	V5	9	18	Ept NE	85	13	2820	all	85	13	2820	Miller Samuel D.	VV	Recd calls for 87 1/2 acres
"	"	Same	V5	9	18	SE Side SE	2	30	W end	44	10	Miller Daniel M.	VV			
"	"	Same to Balance	V5	9	18	SE Side SE	1	54	20	all	1	54	20	Miller Samuel A.	VV	

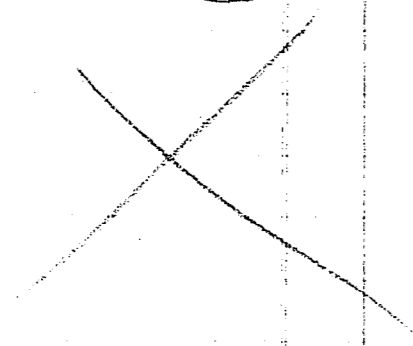
See 258



Record of Transfers in Holmes County,

Water Creek For the Year 1887.

Date of Transfer.	OWNERS' NAMES.		DESCRIPTION OF PROPERTY.				Whole No. of Acres.		Tax Value.	Part Transferred.	No. of Acres Transferred.		Tax Value of Part Transferred.	TO WHOM TRANSFERRED.	Remarks.				
							Acres.	H.	Dollars.		Acres.	H.	Dollars.						
1887			Range.	Tp.	Sec.	Lot.	WHAT PART OF SECTION OR LOT.												
Dec.	6	Hochstetter Edward	14	9	6		S end 1/2 NE				20		220	1/2 end 1/2 NE	5		80	Hochstetter George	✓
"	"	Same to Balance	14	9	6		S end 1/2 NE				15		170	all	15		170	Hochstetter Edward	✓
"	13	Hochstetter Joseph	14	9	15		SE SE NW				1	50	20	all	1	50	20	Hochstetter Melinda	✓
"	13	Same	14	9	15		1/2 NE				50		1410	W 1/2 NE	39	41	750	Same	✓
"	13	Same	14	9	15		E 1/2 1/2 NE				4	059	660	all	40	059	660	Daerfer Caroline	✓
"	* 19	Deberry William	15	9	1	1	Steam Mill				1	25	1550	all	1	25	1550	Miller David B.	✓
"	* "	Knenzli Joseph	15	9	1	1	PT Steam Mill Lot						50	10	all	50	10	Same	✓
"	* "	Miller David B.	15	9	1	1	SE 1/4						50	30	all	50	30	Knenzli Joseph	✓
"	31	Miller Jacob M	15	9	19		S 1/4 NW				89	50	2260	W 1/2 NW	3	50	70	Ferschberger Jonathan	✓
"	"	Same to Balance	15	9	19		S 1/4 NW				89	00	2190	all	86	00	2190	Miller Jacob M.	✓
Jan	3	Daerfer Caroline	14	9	15		E 1/2 1/2 NE				40	59	660	all	40	59	660	Hochstetter Melinda	✓



Date of Transfer.	OWNERS' NAMES.	DESCRIPTION OF PROPERTY.				WHAT PART OF SECTION OR LOT.	Whole No. of Acres.		Tax Value.	Part Transferred.	No. of Acres Transferred.		Tax Value of Part Transferred.	TO WHOM TRANSFERRED.	Remarks.
		Range.	Tr.	Sec.	Lot.		Acres.	II.			Dollars.	Acres.			
Feb. 15 58	Beidacaffer Nicholas	4	9	14		Mpt N side SW	20	480	all	20		480	Bitikofen Elizabeth		
"	Same	4	9	7		SW 1/4 SW	79	25 1230	all	79	25	1230	Bitikofen Nicholas T	Need calls for 79 1/2 acres	
"	Same	4	9	14		PT NE	43	50 520	all	43	50	520	Bitikofen Cornelius	Need calls for 43 1/2 acres	
March 11	Miller Amos	5	9	1	1	Mpt S side Ept	1	50 100	all	1	50	100	Miller Moses J.		
March 1	Bahler Gottlieb	5	9	20		Mpt SW	6	140	all	6		140	Wise A. M.		
" 26	Gerber Wm	5	9	19		Mpt S side NE	2	80	all	2		80	Kuhns Benjamin		
April 13	Miller Henry J.	4	9	24		SW 1/4 SE	75	370	all	75		370	Richardson Allen	Need calls for 75 1/2 acres	
"	Same	4	8	4		PT W 1/2 NE	32	470	all	32		470	Same		
" 16	Gingerich S. J.	4	8	5		SE 1/4 NW	25	430	all	25		430	Keim Joseph W.		
" 23	Levy Cassimer	5	9	18		Mpt SW SE	10	150	all	10		150	Flimmer Conrad		
May 8	Miller Eli E	5	9	1	24	Mpt	123	2450	all	123		2450	Rapf Daniel & Mast J. E		
John 2	Daerfer John	4	9	4		Ept SE	85	40 1400	Mpt E side	20		300	Schneider Philip P.	Add to other piece.	
"	Same to Balance	4	9	4		Ept SE	65	80 1100	all	65	80	1100	Daerfer John		
"	Miller Moses M. Jr	5	9	1	23	PT SW	65	31 1260	NW 1/4	5	87	50	Miller Gust		
"	Same to Balance	5	9	1	23	PT SW	59	44 1180	all	59	44	1180	Miller Moses M. Jr.	Need calls for 59 1/2 acres	
"	Miller John M.	5	9	1	1	NE 1/4	90	2760	all	90		2760	Miller Moses H.	Need calls for 91 1/2 acres	
June 25	Boght John	5	9	1	1	Ept	16	270	pt. Ept	76		10	Boght. Brod. August & Samuel		
"	Same to Balance	5	9	1	1	Ept	15 1/2	260	all	15 1/2		260	Boght John		
"	Boght John	5	9	1	6	pt.	10	280	pt	76		10	Boght Brod. August & Samuel		
"	Same to Balance	5	9	1	6	pt	9 1/2	270	all	9 1/2		270	Boght John		
July 24	Hochstetter George	4	9	6		Neud W 1/2 NE	5	50	all	5		50	Remad John H.		
"	Hochstetter Edward	4	9	6		Neud W 1/2 NE	15	170	NW 1/4	5		50	Same		
"	Same to Balance	4	9	6		PT NE End W 1/2 NE	10	120	all	10		120	Hochstetter Edward		
Aug 31	Miller Gust	5	9	1	23	PT SW	17	200		5	87	70	Miller Moses M.		
"	Same to Balance	5	9	1	23	PT SW	11	13 130	all	11	13	130	Miller Gust		
Sept 1	Burkey Amos.	5	9	13		W 1/2 NW	84	2120	all	84		2120	Burkey Moses.		
Oct 30	Hochstetter Chas	4	9	5		N 1/4 Ept SE	148 1/2	2410	pt Ept SE	1.		20	Board Education W. K. Jr.	Drop from duplicate	
"	Same to Balance	4	9	5		N 1/4 Ept. SE	147 1/2	2390	all	147 1/2		2390	Hochstetter Elias.		
Dec 10	Battley H. J.	4	9	25		SE 1/4 SE	12 1/2	290	all	12 1/2		290	Biddle Jacob G.		
"	Stitzmann David J.	5	9	19		M. pt S side NE	23 1/2	450	all	23 1/2		450	Hershinger Cymannuel A.		
" 17	Mast Aaron	4	8	4		Ept NE	139 1/2	3600	NE & E	3		70	M. bonnick George		
"	Same to Balance	4	8	4		Ept NE	136 1/2	3530	all	136 1/2		3530	Mast Aaron.		
"	Miller Daniel H.	5	9	3		N Ept SW	53	1060	pt Ept SW	6		120	Darvalder John H.		
"	Same to Balance	5	9	3		pt. N Ept SW.	47	940	all	47		940	Miller Daniel H.		
" 15	Robt John				48	pt E 1/2		10				10	Kempf Lucy		
"	Same				49	pt		30				20	Same		
"	Same				47	E 1/2		10				10	Same		
"	Same				50	pt		60				60	Same.		

Date of Transfer.	OWNERS' NAMES.		DESCRIPTION OF PROPERTY.				Part Transferred.	Whole No. of Acres.		Tax Value.	No. of Acres Transferred.		Tax Value of Part Transferred.	TO WHOM TRANSFERRED.	Remarks.
			Range.	Tp.	Sec.	Lot.		WHAT PART OF SECTION OR LOT.	Acres.		H.	Acres.			
Dec-22	Baker Henry	4	8	5		mp NW pt NW	10		170	all	10	170	Row Abraham.	Add to other files	
Jan-19	Miller Christian J.				39				10	all		10	Hochstetter Amos.		
"	same				40				10	all		10	same		
"	same				41				10	all		10	same		
"	same				42				10	all		10	same		
"	same				43				10	all		10	same		
"	same				44				10	all		10	same		
"	same				45				10	all		10	same		
"	same				46				10	all		10	same		
"	Peter Ernst	4	9	17		NW 1/2 SE	2 1/2		80	all	2 1/2	80	Hochstetter Mary.	*Errors in books for which returned 1/1888	
"	Spahr John A	5	9	1		NW	2 2/100		40	all	2 2/100	40	Ledwith Frederick		
Feb-4	Hochstetter Mary	4	9	17		NW 1/2 SE	2 1/2		80	all	2 1/2	80	Gerber Wesley C.	See above	
"	Karr William	5	9	19		SE 1/4 E	5		130	all	5	130	Reynolds John		
"	same	5	9	20		SW NW	1		30	all	1	30	same		
All transfers from this date to be corrected on same appo as in receipt.															
Mar-8	Gerber Jacob	4	9	24		NW 1/4 E	3 1 3/100		680	all	3 1 3/100	680	Gerber Rachel		

See page 384 for transfers year 1889

See page 384 for transfers year 1889.