

Date of Transfer.	OWNERS' NAMES.		DESCRIPTION OF PROPERTY.				Whole No. of Acres.	Tax Value.	Part Transferred.	No. of Acres Transferred.		Tax Value of Part Transferred.		TO WHOM TRANSFERRED.	Remarks.
										Acres.	II.	Acres.	II.		
April 8	Battman Gottlieb		12	14	9		6	130	all	6		130	Joy A. C.	✓	
" 19	Bevington Rachel					81	1	60	all	1		60	Walter J. A.	✓	
" 19	Same					82	1	60	all	1		60	Same	✓	
" "	Boyer Hiram					73		150	all			150	Inks William	✓	
May 5	Smoyer Alfred		6	10	4	20	87	1500	N E	11		210	Battman Gottlieb	✓	
" "	Same to Balancer		6	10	4	20	74	1290	all	74		1290	Smoyer Alfred	✓	
" 21	Aufmane Henry		12	13	25		13	250	all	13		250	Hytter Salomon	✓	
" "	Hostetter Salomon		5	10	3	18	20	570	all	20		570	Schmucker Joseph	✓	
" "	Same		5	10	3	19	44	1540	NW 1/4	15		420	Same	✓	
" "	Same to Balancer		5	10	3	19	29	1120	all	29		1120	Hostetter Salomon	✓	
" 22	McGovern Brian		12	14	31		7	30 210	all	7	30	210	Beechbushley Gottlieb	✓	
June 10	Bevington Rachel		12	15	34		12	370	all	12		370	Korok George	✓	
June 11	Spellman Selas					83		160	all			160	Dege Jacob	✓	
" 12	Ismir Robert		5	10	3	10	100	2730	all	100		2730	Wider Samuel B.	✓	
" 13	Dorhat Rosa		6	10	4		1	20	all	1		20	Dorhat John	✓	
" 14	Schpell George		12	14	7		43	1000	S. E 1/4	68	10	1000	Keaton Sedgwick	added to other	
" "	Same to Balancer		12	14	7		42	32 990	all	42	32	990	Schpell George	✓	
June 16	Kewter John					18		180	all			180	Little Edward S.	✓	
" "	Same					19		280	all			280	Same	✓	
" 19	Fisher James		12	13	28		31	730	all	31		730	Spencer R. W.	✓	
" 20	Kuhns Tobias		12	14	1		52	1430	NW 1/4	20		340	Wullich George	✓	
" "	Same to Balancer		12	14	1		32	930	all	32		930	Kuhns Tobias	✓	
" "	Reichard John D.		12	15	25		27	610	all	27		610	Mallet Emmanuel	✓	
" 27	Marthey August		12	15	25		40	770	all	40		770	Mast John J.	✓	
Oct 6	Schlegel C. E.					44	1	40	all	1		40	Smoyer James	✓	
Oct 2	Lemmon Mary		12	15	27		77	50 1690	all	77	50	1690	Heckman Adelaide	✓	
Nov 1	Korok George		12	15	34		12	370	N. 1/4	7		280	Beecher Mahala	✓	
" "	Same		12	15	34		5	90	all	5		90	Rounds H. J.	✓	
" 6	Joy Michael		12	14	2		41	1000	N. 1/4	21		510	Joy Wm. H.	✓	
" "	Same		12	14	2		20	490	all	20		490	Joy John	✓	
" 13	Lytle J. N. E. J.		12	14	7		21	38 1450	S. E 1/4	94		20	Sinkbacher Christian	✓	
" "	Same to Balancer		12	14	7		70	54 1430	all	70	54	1430	Lytle J. N. E. J.	✓	
Dec 25	Row Elijah		6	10	4	18	7	190	all	7		190	Schlegel Charles E.	✓	
Jan 22	Joy Wm. H.					4		130	all			130	Korok Peter	✓	
" 20	Lemmon James					13		20	all			20	Peter Emil A.	✓	
" "	Same					14		190	all			190	Same	✓	

Record of Transfers in Holmes County,

Salt Creek For the Year 1884.

Date of Transfer.	OWNERS' NAMES.		DESCRIPTION OF PROPERTY.				Whole No. of Acres.		Part Transferred.	No. of Acres Transferred.		Tax Value of Part Transferred.		TO WHOM TRANSFERRED.	Remarks.
							Acres.	H.		Acres.	H.	Dollars.	Dollars.		
1885 Jan. 22	Prabine & Rebecca ✓		12	14	2	SW 1/4 NW 1/4	48		all	48		1030	Reister John C. ✓	✓	
Feb. 4	Troy W. Ho. ✓		12	14	2	W 1/4 E 1/4 SW	21		all	21		510	Wooly William H. ✓	✓	
	Same to Balance ✓		12	14	2	W 1/4 E 1/4 SW	20		all	20		540	Troy Michael ✓		
March 16	Lemmon James ✓				13	SW 1/4 Benton			all			20	Maple John J. ✓		
" "	Same ✓				14	" "			all			190	Same ✓		
X															

Record of Transfers in Holmes County,

115

Return

For the Year 1885

Mar 1

Date of Transfer.	OWNERS' NAMES.		DESCRIPTION OF PROPERTY.				Whole No. of Acres.			Part Transferred.	No. of Acres Transferred.		Tax Value of Part Transferred.	TO WHOM TRANSFERRED.	Remarks.
	Range.	Tp.	Sec.	Lot.	WHAT PART OF SECTION OR LOT.	Acres.	H.	Dollars.	Acres.		H.	Dollars.			
1885 Apr 7	12	15	27		W 1/4 SW 1/4 NE	15	76	470	all	15	76	470	Bardin Naomi	Special calls for 15 acres.	
" 8				21	In Lot Middletown			530	all			530	Fry Wm H.		
" 8				8	" " "			20	all			20	Same		
" 20				67	" " "			30	all			30	Kruschad Frederick		
" "				68	" " "			30	all			30	Same		
" "				69	" " "			30	all			30	Same		
" 23	12	14	12		M 1/4 NW 1/4	5	50	150	SW 1/4	2	55	60	Reidenbach Jacob		
" "	12	14	12		M 1/4 NW 1/4	3	45	90	all	3	45	90	Kruschad Frederick		
May 5				22	In Lot Middletown			810	all			810	Jayberg Albert		
" 5				23	" " "			50	all			50	Same		
" 5				23	Out Lot "			60	all			60	Wolf August		
" 16	12	14	12		M 1/4 NW 1/4	3	50	150	N 1/4	3	30	90	Reid Wm	Special calls for 3 acres.	
" "	12	14	12		M 1/4 NW 1/4	2	20	60	all	2	20	60	Reidenbach Jacob		
" 18	12	13	26		1/4 S 1/4	80		2130	all	80		2130	Scar. Henry Adam		
" 27	12	15	28		M 1/4 NW 1/4	21	50	870	all	21	50	870	Halderbehn Elizabeth		
June 1	12	14	7		S E 1/4 NE	34	94	510	SE 1/4	3	75	50	Schnell George		
" "	12	14	7		S E 1/4 NE	31	17	460	all	31	17	460	Lignbacher Christian		
" 9	12	14	3		M 1/4 S. side NE	11		250	all	11		250	Snyder R H.		
" "	12	14	3		N 1/4 NE S E	16	25	420	all	16	25	420	Same	value to other	
" 16				12				17	10			17	10	Wagner Charles	
July 28	12	15	25		NE 1/4 SW	40		770	all	40		770	Mast Th. F. A.		
Aug. 13	12	15	32		S 1/4 NW	36		790	NE 1/4 S 1/4 NW	5		100	Leile John F.		
" "	12	15	32		S 1/4 NW	31		690	all	31		690	Leile Nancy J.		
Sept. 3				20	In Lot Middletown			420	all			420	Fritschel Walter		
Oct. 23				33	" " Benton			20	all			20	Gemmie Shasta		
" "				36	" " "			20	all			20	Same		
" "				4	" " "			30	all			30	Same	Corrected on Page 230	
" 28				8	" " Middletown			20	all			20	Fry Isadore A.		
" 28				21	" " "			530	all			530	Same		
Nov. 10	12	15	25		S. 1/4 NW NE	30		680	all	30		680	Zeung J. F. J.		
" "	12	15	25		West 1/2 S E	5		100	all	5		100	Same		
1886 Jan. 12				14	In Lot Benton			30	all			30	Kelly Adam		
" "				17	" " "			20	all			20	Same		
" "				18	" " "			20	all			20	Same		
" 16				33	" " Middletown			330	all			330	Guitard Alwin M.		
" 19				5	Benton			600 (value of House)	all			460	Parsonage Eng. Luther	to be placed on 1886 list	
" "				5	" "			140	all			140	Maxwell George		

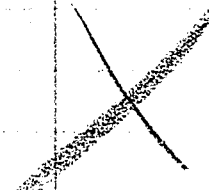
Date of Transfer.	OWNERS' NAMES.		DESCRIPTION OF PROPERTY.					Whole No. of Acres.		Tax Value.	Part Transferred.	No. of Acres Transferred.		Tax Value of Part Transferred.	TO WHOM TRANSFERRED.	Remarks.
								Acres.	H.	Dollars.		Acres.	H.	Dollars.		
1886 June 17	Thompson Moses		Range 15	Tr. 28	Sec. 28	Lot.	NE NE	40		880	all	40		880	Walter Henry	Need calls for
Aug 24	Woodruff William		12	14	7		Sub. div	6		120	all	6		120	Snyder Alfred	Need calls for 2 3/4 acres
Dec about	Snyder Alfred		12	14	7		Sub div	6		120	N pt	2		40	Snell George	Price paid to other
Dec about	Same to Balance		12	14	7		Sub div	4		80	all	4		80	Snyder Alfred	Price paid to other
"	Castor Sedgwick		12	14	7		Subdiv 12 S E	27	18	1020	N pt	28	10	10	Snell George	Price paid to other
"	Same to Balance		12	14	7		Subdiv 12 S E	24	90	1010	all	24	90	1010	Castor Sedgwick	
Oct 15	Woodruff William		12	14	7		Subdiv 8 S E	13		350	all	13		350	Goder Abraham	Need calls for 1 1/2 acres
Oct 22	Glass Andrew					74	Middle town			20	all			20	Sweeney & Co.	
"	Same					75	" "			10	all			10	Same	
Nov 24	Jmy Isador A.					21	" "			530	all			530	Calley Wm. H.	
" 26	Sands John					65	" "			190	all			190	Warner E. S.	
Dec 11	Pinehard Frederick		12	15	26		S 1/2 NW	80		1620	all	80		1620	Whealy Engeniat	
" 13	Snyder J. A.		12	14	9		S W frac	84		2030	all	84		2030	Snyder Rosinatt	
1887 Jan 6	Glass Andrew					76	Middletown			10	all			10	Jones Bras.	
" 15	Haley Stephen					38	Benton			110	all			110	Rowe Elijah C.	
" * 19	Marshal Rachel M.					13	Middletown			150	all			150	Peter C. A.	tax title 1887
"	Luthern Parnag (Eng)					23	Benton			460	all			460	Same	tax title 1887
"	Haley Stephen					37	"			10	all			10	Rowe Elijah C.	tax title 1887
"	Cole John					70	" Out lot			120	all			120	Same	tax title 1887
" 26	Lupald Robert L.		10	3	12		W end frac	3		100	all	3		100	Ewing David S.	tax title 1887
Feb * 18	Petin E. A.					13	Middletown			150	all			150	Marshal Rachel M.	tax title 1887
March 5	Hospeldy Adeline		12	15	27		S 1/2 S 1/2 NE	1	25	30	all	1	25	30	Besameon Victor	tax title 1887
"	Same		12	15	27		S 1/2 S 1/2 NE	36		910	all	36		910	Same	tax title 1887
"	Besameon Victor		12	15	27		S 1/2 S 1/2 NE	1	25	30	all	1	25	30	Hospeldy J. M. & A.	tax title 1887
"	Same		12	15	27		S 1/2 S 1/2 NE	36		910	all	36		910	Same	tax title 1887
"	Same		12	15	27		E 1/2 S W NE	19	24	420	all	19	24	420	Same	Need calls for 3 1/2 acres
" 12	Kubins Tobias		12	14	1		W pt S W	32		890	NW	22		610	Warner E. S.	
" 12	Same to Balance		12	14	1		W pt S W	10		280	all	10		280	Kubins Tobias	
" 26	Emile John S.		12	15	38		NE 1/2 S W NW	5		200	all	5		200	Akin Chatilda	
" 31	Orubot John		6	10	4		W pt E end	1		20	all	1		20	Painter Edward S.	
April 1	Hann John		12	14	1		S E S W	10		230	N pt	25	10	10	Healy Francis M.	
"	Same to Balance		12	14	1		S E S W	9	75	220	all	9	75	220	Hann John	
" 1	Luetford Alum M.					53	Middletown			330	all			330	Grey Emile	
" 2	Summers Christian		12	14	10		PT NE	147		4300	E pt	55		1590	Joy Sarah A.	
"	Same to Balance		12	14	10		W pt NE	92		2710	all	92		2710	Summers Christian	

Record of Transfers in Holmes County,

Sattereech

For the Year 1886.

Date of Transfer.	OWNERS' NAMES.		DESCRIPTION OF PROPERTY.					Whole No. of Acres.		Tax Value.	Part Transferred.	No. of Acres Transferred.		Tax Value of Part Transferred.		TO WHOM TRANSFERRED.	Remarks.	
								Acres.	H.			Acres.	H.	Dollars.	Dollars.			
1887 April	6	Weaver Peter	V	V	5	10	3	23	S E ^e	14	370	S E q ¹	1	25	30	Weaver Elias	V V	
"	"	Same to Balance	V	V	5	10	3	23	S E ^e	12	75	340	all	12	75	340	Weaver Peter	V V
"	9	Holderbaum Elya	V	V	1/2	14	9		1/2 Mpt. Side SE frac.	75	80	all	75	80		Holderbaum Samuel S.	V V	
"	20	Miller Peter	V	V	5	10	3	15	1/2 W end E q ¹	59	50	1430	all	59	50	1430	Miller Benj. P.	V V
May	3	Gyatis David P.	V	V				61	Centon Cont Lat		56	40	all		56	40	Dezler Jakob	V V
"	"	Same	V	V				62	" " "		40	40	all		40	40	Same	V V
"	16	Keister John	V	V				14	Middletown			30	all			30	Fritchle A. C.	V V
"	"	Same	V	V				15	"			30	all			30	Same	V V
"	"	Same	V	V				16	"			30	all			30	Same	V V
"	17	Hamm John	V	V	12	14	12		1/2 Mpt NW frac.	7	45	220	all	7	45	220	Summers Joseph Y.	V V
"	"	Same	V	V				2	Middletown			410	all			410	Same	V V
"	"	Same	V	V					"			140	all			140	Same	V V
"	"	Same	V	V					"			30	all			30	Same	V V
"	21	Burrell Lomas	V	V	12	14	7		1/2 NW q ¹ - NE	48	980	all	48	980		Burrell Henry J.	V V	
"	"	Same	V	V	12	14	7		1/2 SW SE	8 1/2	390	pt	1	97	50		Same	V V
"	"	Same to Balance	V	V	12	14	7		1/2 SW SE	6	51	290	all	6	51	290	Burrell Lomas	V V
"	26	Hamm John	V	V	12	14	1		1/2 SE SW	9	75	220	all	9	75	220	Hamm Henry	V V
"	31	Warnes E. S.	V	V	12	14	1		1/2 NW SW	22	70	710	1/2 NW side	3	35	90	McCulloch George	V V
"	"	Same to Balance	V	V	12	14	1		1/2 NW SW	18	65	620	all	18	65	620	Warnes E. S.	V V
June	2	Bardin Naomi	V	V	12	15	27		1/2 NW SW NE	15	470	all	15	470		Chenevey Th. J.	V V	

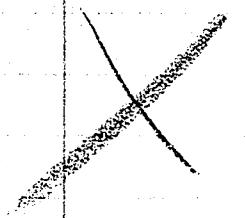


Record of Transfers in Holmes County,

Satterlee

For the Year 1886.

Date of Transfer.	OWNERS' NAMES.		DESCRIPTION OF PROPERTY.				Whole No. of Acres.			Part Transferred.	No. of Acres Transferred.			Tax Value of Part Transferred.	TO WHOM TRANSFERRED.	Remarks.
							Acres.	H.	Dollars.		Acres.	H.	Dollars.			
1887 April 6	Weaver Peter	✓ ✓ 5	10	3	23	SE ^e	14		370	SE pt	1	25	30	Weaver Elias	✓ ✓	
"	Same to Balancer	✓ ✓ 5	10	3	23	SE ^e	12	75	340	all	12	75	340	Weaver Peter	✓ ✓	
"	Holderbaum Elya	✓ ✓ 1/2	14	9		1/4 pt. S side SE face	75		80	all	75		80	Holderbaum Samuel S.	✓ ✓	
"	Miller Peter	✓ ✓ 5	10	3	15	1/4 pt. West E pt	59	50	1430	all	59	50	1430	Miller Benj. P.	✓ ✓	
May 3	Gates David P.	✓ ✓			61	Centon Cont Lot		56	40	all		56	40	Deabler Jakob	✓ ✓	
"	Same	✓ ✓			62	" " "		40	40	all		40	40	Same	✓ ✓	
"	Keister John	✓ ✓			14	Middletown			30	all			30	Fritch A. G.	✓ ✓	
"	Same	✓ ✓			15	"			30	all			30	Seay	✓ ✓	
"	Same	✓ ✓			16	"			30	all			30	Same	✓ ✓	
"	Hann John	✓ ✓ 12	14	12		1/4 pt NW face	7	45	220	all	7	45	220	Sumner Joseph Y.	✓ ✓	
"	Same	✓ ✓			2	Middletown			410	all			410	Same	✓ ✓	
"	Same	✓ ✓				"			1430	all			1430	Same	✓ ✓	
"	Same	✓ ✓				"			38	all			38	Same	✓ ✓	
"	Sumner Jonas	✓ ✓ 12	14	7		1/4 pt NW NE	48		980	all	48		980	Sumner Henry J.	✓ ✓	
"	Same	✓ ✓ 12	14	7		1/4 pt SW SE	8 1/2		390	pt	1	27	30	Same	✓ ✓	
"	Same to Balancer	✓ ✓ 12	14	7		1/4 pt SW SE	6	51	290	all	6	51	290	Sumner Jonas	✓ ✓	
"	Hann John	✓ ✓ 12	14	1		SE ^e SW	9	75	220	all	9	75	220	Sumner Henry	✓ ✓	See call for 1/2 acres
"	Warner E. S.	✓ ✓ 12	14	1		1/4 pt SW	22		710	pt N side	3	35	90	McCulloch George	✓ ✓	
"	Same to Balancer	✓ ✓ 12	14	1		1/4 pt SW	18	65	620	all	18	65	620	Warner E. S.	✓ ✓	
June 2	Bardin Naomi	✓ ✓ 12	15	27		1/4 pt SW NE	15		470	all	15		470	Cheney Th. J.	✓ ✓	

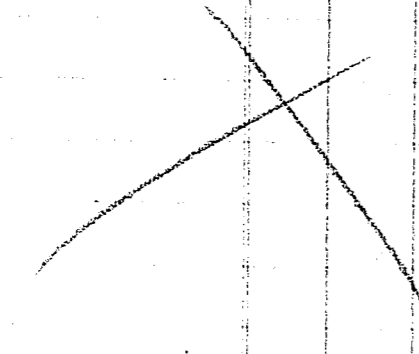


Record of Transfers in Holmes County,

Salter & K

Vol. For the Year 1887.

Date of Transfer.	OWNERS' NAMES.		DESCRIPTION OF PROPERTY.				Part Transferred.	No. of Acres Transferred.		Tax Value of Part Transferred.		TO WHOM TRANSFERRED.	Remarks.		
								Acres.	II.	Dollars.	Acres.			II.	Dollars.
1887 June	14	Hamm John	12	14	12	SW 1/4	3	90	80	all	3	90	80	Reidenbach Christian	This proceeds on abolition - to duplicate
"	15	Lemmon A. C.			7	Benton			210	all			210	Lemmon Mary E.	
"	"	Same			5	"			40	all			40	Same	
"	"	Same			9	"			20	all			20	Same	
"	"	Same			50	Out Lot Benton			50	all			50	Same	
"	"	Garnire Shasta M. W.			4	In Lot "			30	all			30	Same	This to correct other transfer
"	"	Lemmon A. C.			46	Out Lot "			80	all			80	Garnire Shasta M. W.	This to correct other transfer
"	23	Martin John C.	12	15	25	SW 1/4	77		2000	all	77		2000	Martin Charles	
Aug.	17	Erving John	6	10	4	SW 1/4	97		1850	SW 1/4	84		10	Snydes Alfred H.	
"	"	Same to Balance	6	10	4	SW 1/4	96	14	1840	all	96	14	1840	Erving John	
Sept.	5	Olinger Sarah			24	Middletown			60	all			60	Smith A. J.	
Nov.	26	Marvell George			5	Benton			140	all			140	Marvell Mary E.	
Dec.	2	Bow E. C.			70	Out Lot Benton			120	all			120	Bale John	
"	9	Deigler Jacob			33	Benton			160	all			160	Deetz Henry G.	
"	14	Yoder Samuel B.	5	10	3	10		100	2730	all	100		2730	Yoder Eli	
"	14	Baxter John B.	6	10	3	1		91	1750	SW 1/4	7		130	Smith Howard	
"	"	Same to Balance	6	10	3	1		84	1620	all	84		1620	Baxter John B.	
"	15	Halfhill Mary L.	6	10	4	SW 1/4		6	40 190	Eph	2	42	70	Johnson Orpha	
"	"	Same to Balance	6	10	4	SW 1/4		3	98 120	all	3	98	120	Halfhill Mary L.	
Jan.	2	Warnes Edward S.	12	14	1	SW 1/4		18	65 620	SW 1/4	4		150	Finns Benjamin	
"	"	Same to Balance	12	14	1	SW 1/4		12	65 470	all	12	65	470	Warnes Edward S.	
"	"	Peter E. A.			23	Benton			460	all			460	Lutheran Parsonage (Eng.)	
"	17	Young M. M.			11	Middletown			40	all			40	Peter E. A.	to correct title



Date of Transfer.	OWNERS' NAMES.		DESCRIPTION OF PROPERTY.					Whole No. of Acres.			Part Transferred.	No. of Acres Transferred.			TO WHOM TRANSFERRED.	Remarks.	
			Range.	Tp.	Sec.	Lot.	WHAT PART OF SECTION OR LOT.	Acres.	II.	Dollars.		Acres.	II.	Dollars.			
1884 March	2	Painter E. A.	vv	6	10	3	1	NE ^e	13		340	all	13	340	See mon Country	Need calls for 13 ²⁵ acres	
"	"	Same	vv	6	10	3	2		104		2610	all	104	2610	Same	Need calls for 104 ⁶² acres	
"	7	Saylor Griffith	vv				58	Out Lot Benton	1	50	180	all	1	50	180	Taylor Zachery	
June	2	Standard Hubert J.	vv	12	15	25		M ^{pt} NW NE	10		400	all	10	400	Hinsinger Stephens	Need calls for 9 ¹¹⁴ acres.	
"	21	Miller Moses P.	vv	5	10	3	15	M ^{pt} NW E ^{pt}	45	50	1080	NW ^e	1		20	Board of Education	Draft from Dept
"	"	Same to Balance	vv	5	10	3	15	M ^{pt} NW E ^{pt}	44	50	1060	all	44	50	1060	Miller Moses P.	
July	17	Spencer & Sons	vv				45	Out Lot Benton			50	all			50	Snyder Henry D.	
"	"	Same	vv				47	" " "			50	all			50	Same	
"	"	Same	vv				48	" " "			1170	all			1170	Same	
"	"	Same	vv				72	Pl Lot Mill			50	all			50	Same	
"	20	Jay Michael Jr.	vv	12	14	8		PT NW	40		580	W ^{pt}		75	10	Limbacher Christian	
"	"	Same to Balance	vv	12	14	8		PT NW	39	25	570	all	39	25	570	Jay Michael Jr.	
"	24	Gunnell Jonas	vv	12	14	7		PT SW SE	6	51	290	all	6	51	290	Gunnell Joseph G.	Draft from Duplicate
Aug	30	Shotts A. T. & G. W.	vv	12	15	35		E ^{pt} NE	60		1440	NE ^{pt}	1	30	30	Board of Education	
"	"	Same to Balance	vv	12	15	35		E ^{pt} NE	58	70	1410	all	58	70	1410	Shotts A. T. & G. W. Sen.	consideration
Oct.	29	Snyder Rosina	vv	12	14	9		S W frac	84		2030	all	84		2030	Snyder Henry D.	76.000 8/1873 comd
Dec.	10	Arnold John	vv	5	10	3	26	S ^{pt}	53 ¹ / ₄		1220	S ^{pt} W ^{pt}	31 ¹ / ₄		720	Arnold Henry J.	
"	"	Same to Balance	vv	5	10	3	26	S ^{pt} W ^{pt}	22		570	all	22		570	Arnold John	
"	24	Jayberg Albert	vv				22	Middle town			810	all			810	Pomeroy Joel	
"	"	Same	vv				23	Same			50	all			50	Same.	
"	27	Snyder George	vv	12	14	3		S W ^{pt} NE	17		400	all	17		400	Snyder Adam D.	
"	"	Same	vv	12	14	3		S E ^{pt} W	27		570	all	27		570	Same	
"	"	Same	vv	12	14	3		S ^{pt} SE	103		3090	all	103		3090	Same.	
"	31	Maple John J.	vv				13	2 ¹ / ₃ E ^{pt}	15		20	all			20	Pottman Leonard	
"	"	Same	vv				14	" " "			190	all			190	Same.	
Jan.	4	Boy Mary	vv				21	Benton			50	all			50	Dehman Cornelius D.	See calls for 4 ³ / ₁₆ acres.
"	19	Snyder Alfred.	vv	12	14	7		NE Sub. Div.	4		80	all	4		80	Boy Mary J.	
Feb.	9	Snyder Henry W.	vv				45	Out Lot Benton			50	all			50	Snyder Jonathan W.	
"	"	Same	vv				47	" " "			50	all			50	Same	
"	"	Same	vv				48	" " "			1170	all			1170	Same	
"	"	Same	vv				72	Pl Lot Mill.			50	all			50	Same.	
Mar.	4	Rover Elijah G.	vv				38	Benton			110	all			110	Siegenthaler Gottlieb	
"	"	Same	vv				37	Benton			10	all			10	Same.	

All transfers from this date to be changed on Land

Appraisers Duplicate

Record of Transfers in Holmes County,

Satter's K Top For the Year 1889.

Date of Transfer.	OWNERS' NAMES.		DESCRIPTION OF PROPERTY.				Whole No. of Acres.		Tax Value.	Part Transferred.	No. of Acres Transferred.		Tax Value of Part Transferred.	TO WHOM TRANSFERRED.	Remarks.		
							Acres.	H.			Acres.	H.				Dollars.	
1889			Range.	Tp.	Sec.	Lot.	WHAT PART OF SECTION OR LOT.										
Mar. 20	Boyer G. J.	✓✓	12	14	12		Spt M. ph NWfrac.				3		100	all	3		100 ✓✓ Boyer Giram
"	Boyer William	✓✓	12	14	12		M & NWfrac.				1/2		20	all	1/2		20 ✓✓ same
"	same	✓✓				85	Out Lot. Middle Town				1/2		120	all	1/2		120 ✓✓ same
" 27	Chapman Ellen	✓✓				24							130	all			130 ✓✓ Chapman & Lizzie
"	Dubost Francis	✓✓				41	Out Lot Benton				2/10		40	all	40		40 ✓✓ Snyder James
"	same	✓✓				42	" "				6/10		40	all	40		40 ✓✓ same

See page 394 for transfers year 1889

See page 394 for transfers year 1889