

Record of Transfers in Holmes County,

Mechanic's Lib.

For the Year 1884.

Date of Transfer.	OWNERS' NAMES.		DESCRIPTION OF PROPERTY.					Whole No. of Acres.	Tax Value.	Part Transferred.	No. of Acres Transferred.		Tax Value of Part Transferred.	TO WHOM TRANSFERRED.	Remarks.
			Range.	Tp.	Sec.	Lot.	WHAT PART OF SECTION OR LOT.				Acres.	II.			
March 19	Branley Jacob		6	8	21	1	1/2 pt Ept NE	20	350	all	20	350	Shurman Barbara	r	
April 1	Kendrick Swanwick		7	8	1	1	1/2 pt Ept SE	3 5/10	140	all	3 5/10	140	Stuart Benjamin D.	r	
"	Kendrick Swanwick		7	8	1	2	1/2 pt Ept SE	100	1570	all	100	1370	Stuart Benjamin D.	r	
" 4	Elliott James C.		6	8	2	14		100	2270	all	100	2270	Logsdon J. W.	r	
" 5	Endsley Lewis M.		7	8	21	1	1/2 pt Ept SW	1/4	230	all	1/4	230	Bickel William	r	
"	Carrickle Sumner		7	8	21	1	1/2 pt Ept SW	1/4	230	all	1/4	230	Dunley Marthey C.	r	
" 8	Yoder Elias J.		6	8	1	1	NW 1/4 NW	70	1090	all	70	1090	Boyle Gust K.	r	
" 8	Dixon Peter		6	8	1	2	Ept S. E.	102	1600	all	102	1600	Yoder Elias J.	r	
" 8	Some		6	8	1	2	NE 1/4 NE	5	60	all	5	60	Some	r	
"	Keiss Charles		6	8	19	1	SW 1/4 NE	57	990	all	57	990	Keiss Samuel	r	
" 16	Summers Jane		6	8	2	6	1/2 pt S. side	2	70	all	2	70	Widwell James H.	r	
"	Yoder Joel		6	8	9	1	1/4 NW NW	82	2220	all	82	2220	Yoder Levi J.	r	
"	Yoder Samuel A. Lett		6	8	1	1	1/2 NW NW	155	4070	S & E 1/4 NW	120	3570	Yoder Joel	r	
"	Some		6	8	1	1	NW 1/4 NW	25	500	all	25	500	Beechy Elias	r	
"	Some		6	8	2	1	NE 1/4 SW	10	250	all	10	250	Yoder Joel	r	
May 1	Spring Salomon Sr		6	8	2	24		100	1950	NE 1/4	4	25	60	Carpenter Edward B.	r
"	Same to Balance		6	8	2	24		95	1890		95	1890	Spring Salomon S.	r	
" 21	Hoyman John		7	8	9	1	West 1/2 SW	62	1160	NW 1/4 NW	9	75	160	Hoyman Joseph	r
"	Same to Balance		7	8	9	1	West 1/2 SW	52	1000	all	52	1000	Hoyman John	r	
" 22	Berby Hans		7	8	2	1	West 1/2 SW	50	10	all	50	10	Clark Elizabeth	r	
June 6	Farver John V.		7	8	1	1	NE 1/4 SE	38	620	NW 1/4	33	10	Methodist Church	Exempt	
"	Same to Balance		7	8	1	1	NE 1/4 SE	38	610	all	38	610	Farver John V.	r	
" 14	Kreiger Jacob		6	8	2	3 1/2	1/2 pt NW	8	100	all	8	100	Glose Nathano	r	
" 17	Patterson Robert		6	8	3	22		100	1930	all	100	1930	Ballman J. W. & A.	r	
" 18	Petter Anna		6	8	10	3	1/2 pt SW	17	110	all	17	110	Kayser Rebecca	r	
Aug 3	Simk Jonathan		7	8	9	1	1/2 NW	50	1510	all	50	1510	Simk David	r	
"	Simk Jacob		6	8	2	23	1/2 NW	78	1630	all	78	1630	Simk Louisa C.	r	
" 8	Carpenter Edward		7	8	21	1	1/2 pt SE	157	4280	1/2 pt SE	15	10	Kieserker John M.	r	
"	Same to Balance		7	8	21	1	1/2 pt SE	156 2/3	4270	all	156 2/3	4270	Carpenter Edward	r	
" 11	Remington Peter H.		6	8	9	1	1/2 pt SE	1	30	all	1	30	Gardner John	r	
Sept 11	Bailey John		6	8	11	1	1/2 pt SE	65	1360	1/2 pt SE	10	180	Lahn Henry	r	
"	Same to Balance		6	8	11	1	1/2 pt SE	65	1180	all	65	1180	Raber John	r	
" 13	Uhl Jesse					22	1/2 pt NW		10	all		10	Gray James W.	r	
"	Some					23	1/2 pt NW		10	all		10	Some	r	
"	Some					24	1/2 pt NW		10	all		10	Some	r	
"	Shaffer Nathan					15	1/2 pt NW		10	all		10	Some	r	
"	Some					17	1/2 pt NW		10	all		10	Some	r	
"	Some					18	1/2 pt NW		10	all		10	Some	r	

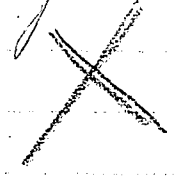
Record of Transfers in Holmes County,

Mechanic

For the Year 1884

Vol 2

Date of Transfer.	OWNERS' NAMES.		DESCRIPTION OF PROPERTY.				Whole No. of Acres.		Tax Value.	Part Transferred.	No. of Acres Transferred.		Tax Value of Part Transferred.	TO WHOM TRANSFERRED.	Remarks.
							Acres.	H.	Dollars.		Acres.	H.	Dollars.		
Sept. 13	Carpenter	Edward	7	8	21	W. S. E.	135	4	4270	S. W. 1/4	20	10	Gray Phebe A.	r	
"	Same	to Balmer	7	8	21	W. S. E.	135	60		all	156	60	4260	Carpenter Edward	r
" 27	Same	"	7	8	21	W. S. E.	156	60	4260	S. W. 1/4	38	10	Wardels Henry	r	
"	Same	to Balmer	7	8	21	W. S. E.	156	22	4250	all	156	22	4250	Carpenter Edward	r
Oct. 20	Haney	Israh	6	8	2	S. W. 1/4 E	6	50	120	all	6	50	120	Goden Lydia	r
Nov. 11	Auhl	Jessi							10	all			10	Shaffer Nathan	r
Dec. 6	Lower	Jacob D.	6	8	18	W. S. side S. E.	1		220	all	1		220	Bichel Cyrus J.	r
" 10	Wagers	William	7	8	20	S. E.	160		3280	E. 1/4	90		1440	Wagers Elijah W.	r
"	Same	to Balmer	7	8	20	W. 1/4 S. E.	70		1640	all	70		1640	Wagers William	r
" 25	Coblenz	Jacob G.	6	8	2	N. E.	164	75	3700	S. W. 1/4	16	25	300	Miller Jacob M.	r
"	Same	to Balmer	6	8	2	W. S. E.	148	50	3400	all	148	50	3400	Coblenz Jacob J.	r
"	Same	"	6	8	2	W. 1/4 S. E.	40		1190	all	40		1190	Miller Jacob M.	r
" 30	Deety	George	6	8	2	S. W. N. W.	9	75	240	S. W. 1/4	48		10	Reynold Church	r
"	Same	to Balmer	6	8	2	S. W. N. W.	9	27	230	all	9	27	230	Deety George	r
" 31	Gray	Phebe Ann	7	8	21	S. E. W. N. W.	18		360	all	18		360	Cankle John	r
"	Same	"				W. N. W.			10	all			10	Same	r
"	Same	"				"			10	all			10	Same	r
"	Same	"				"			20	all			20	Same	r
"	Gray	James W.				"			10	all			10	Same	r
"	Same	"				"			10	all			10	Same	r
"	Same	"				"			10	all			10	Same	r
Jan. 10	Purdy	Elijah	7	8	20	S. W. 1/4 N. W.	160		510	all	40		510	Shaffer Levi	r
Feb. 4	King	Charles	7	8	9	S. 1/2 S. W. 1/4	20		370	all	20		370	Seigenthaler Jacob	r



Bought from Mrs. by trust for Sheriff Sale

Interim

Date of Transfer.	OWNERS' NAMES.		DESCRIPTION OF PROPERTY.				Whole No. of Acres.		Tax Value.	Part Transferred.	No. of Acres Transferred.		Tax Value of Part Transferred.	TO WHOM TRANSFERRED.	Remarks.
							Acres.	ft.	Dollars.		Acres.	ft.	Dollars.		
Apr 13	Flezer Baldwin		6	8	20		45	770	all	45		770	Wengert Stephen		
"	Same		6	8	20		80	940	all	80		940	Same		
May 14	Mildred Wickard		6	5	22		80	1470	all	80		1470	Mildred Wickard		
" 21	Stack Geo		6	8	21		9	130	all	9		130	Sheneman Thomas		
" 25	Lowe Jacob		6	8	18		137 50	3260	N E 1/4	3		100	Lowe John	add to other piece	
"	Same to Baldwin		6	8	18		132 50	3160	all	132 50		3160	Lowe Jacob		
June 4	Hault John		6	8	21		39	620	N E 1/4	38		10	Brenly John	add to other piece	
"	Same to Baldwin		6	8	21		38 50	610	all	38 50		610	Hault John		
" 10	Patterson John		6	8	2	31	50	870	pt 1/2	1	36	20	Gray John		
"	Same to Baldwin		6	8	2	31	48 64	850	all	48 64		850	Patterson John		
" 13	Patterson Charles		7	8	12		36	460	Side Side	30	10	120	Rurdy John		
"	Same to Baldwin		7	8	12		26	340	all	26		340	Patterson Charles		
Aug 6	Moore John		6	8	9		30	230	all	30		230	Beck Benjamin		
Oct 24	Bichel Angus		6	8	18		1	220	all	1		220	Conkle Daniel sr.		
Nov 30	Sprina Salmon S.		6	8	2	24	95 75	1890	all	95 75		1890	Minser David		
Dec 15	Fryer Simon		6	8	10		3	75 40	all	3	75	40	Spilng Lydia		
" 18	Floydman John		7	8	9		32 25	1000	N 1/4	9	75	200	Floydman J. A.		
"	Same to Baldwin		7	8	9		42 50	800	all	42 50		800	Floydman John		
" 28	Schlegel August		6	8	2	7	104	1370	S E 1/4	10	62	140	Wetzel Howard		
"	Same to Baldwin		6	8	2	7	89 38	1230	all	89 38		1230	Schlegel August		
1886 Jan 9	Comperter Edward		7	8	21		156 22	4250	1/4		22	10	Luke S. J. & Co.		
"	Same to Baldwin		7	8	21		156	4240	all	156		4240	Comperter Edward		
" 15	Sink Louisa		6	8	2	23	78	1630	all	78		1630	Sink Joseph		
"	Deely Daniel		6	8	2	6	44	640	all	44		640	Sink Louisa	Recd calls for 1/2 acres more or less	
" 20	Sink David		7	8	9		80	1510	all	80		1510	Hull James		
" 21	Kesscher J. M.		7	8	2		30	60	all	30		60	Marchand Jesse	tax title	
" 25	Maxwell Isabel		6	8	2	25	63	980	all	63		980	Peter Emil	tax title	
" 26	Thompson Wm		7	8	2		79	1240	all	79		1240	Goder John sen		
"	Same		7	8	2		40	620	all	40		620	Same		
Feb 4	Gray James Wm					22		10	all			10	Gray Phebe Ann		
"	Same					23		10	all			10	Same		
"	Same					24		10	all			10	Same		
1885 Oct 18	Kreiger Jacob		6	8	2	18	20	430	all	20		430	Kreiger Mary	See Ser. Prof Transfer	
May 26	Ludw Catharine		6	8	21		32	580	all	32		580	Lober John Wm	See Ser. Prof Transfer	


X

Record of Transfers in Holmes County,

McNamara

For the Year 1885.

Date of Transfer.	OWNERS' NAMES.		DESCRIPTION OF PROPERTY.				Whole No. of Acres.			Tax Value.			Part Transferred.			No. of Acres Transferred.			Tax Value of Part Transferred.			TO WHOM TRANSFERRED.	Remarks.
							Acres.	H.	Dollars.	Acres.	H.	Dollars.	Acres.	H.	Dollars.	Acres.	H.	Dollars.	Acres.	H.	Dollars.		
1886 Mon. 18	Trink John	✓	8	9		Ept SE	70		1400	SEpt SE	9	94	2011	Spring C. John.	✓								
	Same to Balance	✓	8	9		Ept SE	60	06	1200	all	60	06	1200	Trink John.	✓								
" 27	Griny Jacob	✓	8	2		NE SW	40		870	NWpt	15		230	Yoder John	✓								
" "	Same to Balance	✓	8	2		PT NE SW	25		640	all	25		640	Griny Jacob	✓								
April 1	Shaffer Nathan	✓	8	20		Wpt NE	27		74	all	27		740	Shaffer Nathan	✓								
" "	Same	✓	8	20		NE NW	40		700	all	40		700	Same	✓								
" 3	Dugan William	✓	8	3	26		100		2210	E end	40		720	Linn John S.	✓								
" "	Same	✓	8	3	26	Wend	60		1490	all	60		1490	Linn Margaret D.	✓								
" 3	Conkle John sr	✓	8	7		Wpt E SE	40		700	NEpt	20		350	Conkle J W	✓								
" "	Same to Balance	✓	8	7		NWpt E SE	20		350	all	20		350	Conkle John sr.	✓								
" 4	Close Nathan	✓	8	10		SW SE	40		850	all	40		850	Wash Andrew J.	✓								
" "	Same	✓	8	10		PT SE SE	20		240	all	20		240	Same	✓								
" "	Same	✓	8	11		NE NW	40		510	all	40		510	Same	✓								
" 17	Same	✓	8	10		SE SE	5		70	all	5		20	Hembach Casper.	✓								
" 19	Loize Adam	✓	8	21		PT SE	75		1680	Spt	21	90	410	Brenley Susanna	✓								
" "	Same to Balance	✓	8	21		PT SE	53	10	1270	all	53	10	1270	Loize Adam	✓								
May 7	Duncan W. (hus)	✓	8	19		Wpt NE	60		710	all	60		710	Purdy Eliab	✓								
" "	Same	✓	8	19		E NW	80		1170	all	80		1170	Same,	✓								
" 10	McNamara Mrs. A.	✓	8	2	8		100		1990	Ept	14	75	320	Fardon Louis	✓								
" "	Same to Balance	✓	8	2	8	Wpt	83	25	1670	all	83	25	1670	McNamara Mrs. A.	✓								
" "	Same	✓	8	2	9	PT	98	50	1470	S E	9		140	Fardon Louis	✓								
" "	Same to Balance	✓	8	2	9	PT	89	50	1330	all	89	50	1330	McNamara Mrs. A.	✓								
" 18	Loize Adam	✓	8	22		W NW SE	80		1620	SWC	34	26	720	Bechtel Nathan O.	✓								
" "	Same to Balance	✓	8	22		PT NW SE	43	74	900	all	43	74	900	Loize Adam	✓								
" 25	Gray George W	✓	8	10		Wpt E side SW	50		770	all	50		770	Leigane Mary M.	✓								
" 29	Logsdon William	✓	8	3	10	E end	65		1230	all	65		1230	Logsdon Albert	✓								



Date of Transfer.	OWNERS' NAMES.				DESCRIPTION OF PROPERTY.				Whole No. of Acres.		Tax Value.	Part Transferred.	No. of Acres Transferred.		Tax Value of Part Transferred.	TO WHOM TRANSFERRED.	Remarks.
									Acres.	ll.	Dollars.		Acres.	ll.	Dollars.		
1886		Range.	Tp.	Sec.	Lot.	WHAT PART OF SECTION OR LOT.	Acres.	ll.	Dollars.		Acres.	ll.	Dollars.				
June	15	Conkle Daniel sr	V	8	18	SW ^e SE	21		910	8 ^{pt}	1		220	Bunnic Jacob	V		
"	"	Same to Balance	V	8	18	SW ^e SE	20		690	all	20		690	Conkle Daniel sr	V		
"	17	Forver John W.	V	8	19	W ^{pt} NE	46	50	770	all	46	50	770	Forver Samuel	V		
July	24	Deety Jacob G.	V	8	2	SE ^{pt} SW	84		1940	SE ^{pt}	2		30	Goder Eli	V		
"	"	Same to Balance	V	8	2	SE ^{pt} SW	82		1890	all	82		1890	Deety Jacob G.	V		
"	"	Same	V	8	2	SW ^{pt} SE	11		760	SW ^{pt}	5	77	60	Goder Eli	V		
"	"	Same to Balance	V	8	2	SW ^{pt} SE	5	23	700	all	5	23	700	Deety Jacob G.	V		
July	31	Carpenter Edward	V	8	21	SE ^e E	156		4240	pt SE ^e SE	20		10	Patterson John W.	V		
"	"	Same to Balance	V	8	21	SE ^e E	135	80	4230	all	135	80	4230	Carpenter Edward	V		
Aug	2	Close Jesse Sr.	V	8	11	pt NE	109		2970	pt NE	80		1530	Close Jesse Jr.	V		
"	"	Same to Balance	V	8	11	pt NE	79		1420	all	79		1420	Close Jesse Sr.	V		
Sept	7	Deety Henry G.	V	8	2	24	NW ^e	2		40	all	2		40	Klinger Christopher	V	
"	"	Same	V	8	1	33	SE ^{pt} NE NE	19		280	all	19		280	Same	V	
"	21	Close Jesse sr	V	8	2	33	NW ^e	6		90	all	6		90	Close Catharine	V	
"	"	Same	V	8	11		59		1420	SE ^{pt}	42		850	Same	V		
"	"	Same to Balance	V	8	11		37		570	all	37		570	Close Jesse sr	V		
Sept	10	Peter Emil	V	8	2	25	W ^{pt}	63		980	all	63		980	Wise S.P.	V	
"	11	Beck Benjamin	V	8	19		20		230	all	20		230	Sheneman Jacob	V		
"	"	Close Jesse sr	V	8	11		37		570	all	37		570	Bitner Lucinda & Close Jesse sr	V		
Oct	12	Klots Leonard sen	V	8	11		40		550	SW ^{pt}	14	88	200	Klots Leonard jr	V		
"	"	Same	V	8	11		25	12	350	W ^{pt}	17	40	240	Switzer Barbary J.	V		
"	"	Same	V	8	11		7	72	110	all	7	72	110	Kaser Caroline G.	V		
"	19	Klinger Christopher	V	8	2	20	NE ^e	2		40	all	2		40	Klinger Barbara	V	
"	"	Same	V	8	1		19		280	all	19		280	Same	V		
Nov	7	Conrad George	V	8	8		50		1700	all	50		1700	Erwin Barbary E.	V		
"	"	Same	V	8	8		50		920	all	50		920	Same	V		
"	12	Keisecher John	V	8	21		76		470	pt	20		340	Cassey Ernas	V		
"	"	Same to Balance	V	8	21		54		130	all	54		130	Keisecher John M.	V		
Jan	8	Deety Sarah	V	8	1		21		350	all	21		350	Deety Susan	V		
Jan	13	Sheneman John D	V	8	20		50		550	all	50		550	Sheneman Mary	V		
"	14	Geer Proctor	V	8	2		14		140	all	14		140	Edter Jacob	V		
"	18	Thomas James	V	9	2		6		70	all	6		70	Henes M. J.	V	Pay title 1887	
"	"	Flimmer Conrad	V	8	10		25		10	all	25		10	Rowe Elijah C.	V	Pay title 1887	
"	"	Carpenter George L.	V		7	7	7		10	all			10	Same	V	Pay title 1887	
Feb	17	Close Catharine	V	8	2	31	W ^{pt} NE	8		100	all	8		100	Marty John	V	Need call for 4 acres

Record of Transfers in Holmes County,

Mechanic


For the Year 1886.

Date of Transfer.	OWNERS' NAMES.		DESCRIPTION OF PROPERTY.				Whole No. of Acres.		Part Transferred.	No. of Acres Transferred.		Tax Value of Part Transferred.		TO WHOM TRANSFERRED.	Remarks.				
							Acres.	II.		Acres.	II.	Dollars.	Dollars.						
			Range.	Tp.	Sec.	Lot.	WHAT PART OF SECTION OR LOT.				Acres.	II.	Dollars.						
1887 March	14	Goder Eli	W6	8	2		SE 1/4 SW				2		50	all	2		50	Goder Lydia	
"	"	Same	W6	8	2		SW 1/4 SE				5	77	500	SE 1/4	5		50	Same	
"	"	Same to Balamey	W6	8	2		PT SW 1/4 SE				77		10	all	77		10	Goder Eli	
Mar.	30	Darrin Susannah	W7	8	1		NW SE				5		100	all	5		100	Barnhart John	
April	1	Ablett Joseph H.	W7	8	12		N E 1/4 NW 1/4 SW				4		50	all	4		50	Hummel Lucy	
"	18	Palmer Landon	W6	8	3	33					100		2960	NE	1		20	Palmer P. B.	
"	"	Same to Balamey	W6	8	3	33	PT				99		2940	all	99		2940	Palmer Landon	
May	5	Patterson G. W.	W7	8	21		NW NE				70		1640	all	70		1640	Patterson G. W. & A. M.	
July	30	Mc Kee & Anna E.	W7	8	1		PT SW				115		1540	all	115		1540	Mc Kee Fleiss	

Record of Transfers in Holmes County,

Mechanic For the Year 1887.

Date of Transfer.	OWNERS' NAMES.		DESCRIPTION OF PROPERTY.				Whole No. of Acres.			Tax Value.			Part Transferred.			No. of Acres Transferred.			Tax Value of Part Transferred.			TO WHOM TRANSFERRED.	Remarks.
							Acres.	H.	Dollars.	Acres.	H.	Dollars.	Acres.	H.	Dollars.	Acres.	H.	Dollars.	Acres.	H.	Dollars.		
1887 June	15	Kaser Jacob	VV6	8	11	S W 1/4 NE	14		290	S W 1/4 NE	1	75	20	Kaser Margaret,	VV								
"	"	Same to Balance	VV6	8	11	S W 1/4 NE	12	25	270	all	12	25	270	Kaser Jacob,	*VV								
"	15	Patterson John	VV6	8	2	21	W end	108		1740	End.	50		800	Patterson Thomas L.	VV							
"	"	Same	VV6	8	2	21	W end	50		940	all	50		940	Patterson Joseph A.	VV							
"	"	Same	VV6	8	2	22	W end	100		2060	End	50		1050	Patterson Thomas L.	VV							
"	"	Same	VV6	8	2	22	W end	50		980	all	50		980	Patterson Joseph A.	VV							
"	"	Same	VV6	8	2	31	S E 1/4	48	04	850	Spt.	41	14	750	Patterson John H. Jr.	VV							
"	"	Same to Balance	VV6	8	2	31	S E 1/4	7	50	100	all	7	50	100	Patterson John H.	VV							
"	21	Conkle John Jr.	VV7	8	21	S E 1/4 NW	18		360	S E 1/4 NW	11	50	240	Gray Thea Anna	VV								
"	"	Same to Balance	VV7	8	21	S E 1/4 NW	6		120	all	6	50	120	Conkle John Jr.	VV								
July	1	Shaffer Henry	VV7	8	12	S E 1/4 SE	75		1360	all	75		1360	Patterson James	VV								
Aug.	12	Sharp D K	VV7	8	2	N W 1/4 NW	6		80	all	6		80	Sharp Lydia J.	VV								
Oct.	25	Kaser Jacob	VV6	8	11	S W 1/4 NE	12	25	270	Egt	1	50	70	Kaser Jonathan Jr.	VV								
"	"	Same to Balance	VV6	8	11	S W 1/4 NE	10	75	200	all	10	75	200	Kaser Jacob	*VV								
Nov.	23	Shennum John D.	VV6	8	19	Ept NE	36		570	all	36		570	Shennum Lewis P.	VV								
Dec.	1	Hull James	VV7	8	9	E E 1/4 NE	80		1810	all	80		1810	Gray George W.	VV								
"	1	Rowe Elijah G.	VV6	8	10	N E 1/4 NE	4		10	all	4		10	Silbing Lydia	VV								
"	3	Patterson Charles	VV7	8	12	N. S. S. W.	26		340	all	26		340	Peetley John C.	VV								
"	12	Taylor J. W.	VV7	8	1	S W 1/4 NE	4		60	all	4		60	Devor James	VV								
"	"	Same	VV7	8	1	Ept S E 1/4 W	40		570	all	40		570	Same	VV								
"	16	Troy David S.	VV6	8	9	mpt Spt NE	31	50	760	Ept mpt Spt NE	2		80	Lower Samuel W.	VV								
"	"	Same to Balance	VV6	8	9	mpt Spt NE	29	50	780	all	29	50	780	Troy David S.	VV								
"	21	Row Elijah G.	VV		7	N. W. Union			10	all			10	Carpenter George S.	VV								
Jan	17	Thompson Wm	VV6	8	2	27	PT	81		1030	all	81		1030	Peter E. A.	VV							
"	"	Same	VV6	8	2	28	Npt	57		1280	all	57		1280	Same	VV							



Record of Transfers in Holmes County,

Mechanic For the Year 1888.

Date of Transfer.	OWNERS' NAMES.		DESCRIPTION OF PROPERTY.				Whole No. of Acres.		Tax Value.	Part Transferred.	No. of Acres Transferred.		Tax Value of Part Transferred.	TO WHOM TRANSFERRED.	Remarks.
							Acres.	H.			Acres.	H.			
1888 Jan 30	Logsdon William		vv	6	8	12		39	610	all	39		610	Logsdon Elijah	
March 9	Wahl Daniel		vv	7	8	20		98	2330	all	98		2330	Rumbald Jakob G.	
" 17	Yoder Eli		vv	6	8	9		77	50 1810	all	77	50	1810	Yoder Samuel B.	
" "	Same		vv	6	8	2		77	10	all	77		10	Same	
" 31	Leite Henry		vv	7	8	1		48	1030	all	48		1030	Jarver Wm. H.	
April 19	Londenschlager David		vv	6	8	19		72	1360	all	72		1360	Londenschlager George & David	
" "	McCauslin Jacob		vv	6	8	8		30	580	all	30		580	Walgreen Nancy	
May 17	McCauslin Henry		vv	7	8	19		32	490	all	32		490	Priddy Eliab	
" 23	Keisecker John M.		vv	7	8	21		"	58 130	all	"	58	130	Carpendy Edward	Deed calls for 100 acres
Aug. 4	Binn Jacob		vv	7	8	2		30	360	all	30		360	Dansiekel S. & S. M.	Deed calls for 29 1/2 acres
" "	Same		vv	7	8	2		25	640	all	25		640	Same	Deed calls for 23 1/2 acres
Nov. 13	Mullet Nicholas		vv	6	8	22		137 1/2	3380	pt NE.	137 1/2		3380	Mullet Samuel	
" "	Same to Balance		vv	6	8	22		136 1/2	3360	all	136 1/2		3360	Mullet Nicholas	
Dec. 26	Linn Gargayah		vv	7	8	21		40	770	all	40		770	Conke John	
Jan. 5	Dauschler L. M.		vv	7	8	2		30	360	all	30		360	Barry Geo. W.	
" "	Same		vv	7	8	2		28 1/2	640	all	28 1/2		640	Same	
" 12	Mullet Samuel		vv	6	8	22		80	1470	pt NE & SE	80		1470	Mullet Nicholas	
" "	Same to Balance		vv	6	8	22		79 1/2	1450	all	79 1/2		1450	Mullet Samuel	
" "	Lowe Adam		vv	6	8	22		22 1/2	570	pt NE.	22 1/2		570	Mullet Nicholas	
" "	Same to Balance		vv	6	8	22		22 1/2	570	all	22 1/2		570	Lowe Adam	
" "	Lowe Adam		vv	6	8	22		43 7/10	900	NE & SE	43 7/10		900	Mullet Nicholas	
" "	Same to Balance		vv	6	8	22		43 6/10	890	all	43 6/10		890	Lowe Adam	
" "	Mullet Nicholas		vv	6	8	22		136 1/2	3360	NE	80		1830	Mullet Abraham	
" "	Same to Balance		vv	6	8	22		56 1/4	1530	all	56 1/4		1530	Mullet Nicholas	
" 16	Styer John C.		vv	6	8	10		22 3/4	250	all	22 3/4		280	Mulle Isaac J.	

all transfers from this date to be corrected on land appraisement.

See page 354 for transfers year 1889.

See page 354 for transfers year 1889.