

Date of Transfer.	OWNERS' NAMES.		DESCRIPTION OF PROPERTY.				Whole No. of Acres.		Tax Value.	Part Transferred.	No. of Acres Transferred.		Tax Value of Part Transferred.		TO WHOM TRANSFERRED.	Remarks.
							Acres.	II.			Dollars.	Acres.	II.	Dollars.		
1884 Mar	28	Achmie Crawford	7	9	1	8	Ept. Wpt. sub. div.	7 1/4	200	all	7 1/4	200	Watson Albert	✓		
"	"	Same	7	9	1	13	Wpt. side	3	70	all	3	70	same	✓		
"	"	Crawford Alfred	7	9	1	8	Ept. Wpt. Sub. div.	27 1/2	640	all	27 1/2	640	same	✓		
April	2	Holgarnot Armstrong	7	9	13		S.E.	11.8	5340	Spt. S.E.	11.2	5110	Hoole Joseph H.	✓		
"	"	Same	7	9	13		Wpt. S.E.	6 1/2	230	all	6 1/2	230	Walpeter James.	✓		
April	5	Platz Daniel	6	9	7		pt. S.E.	120	2750	all	120	2750	Stutymann Jacob C.	✓		
"	5	Buffman Rudolph	7	9	3	19	Spt. S.E.	1/2	160	all	1/2	160	Brooks William G.	✓		
"	"	Same	7	9	3	20	S.E.	2 1/2	140	all	2 1/2	140	same	✓		
"	10	Maxwell George	6	9	14		2 N.E. S.W.	14	350	all	14	350	Peter Julia, Theodore & Alfred	✓		
"	"	Same	6	9	14		pt. N.W.	136	2770	all	136	2770	Same	✓		
"	"	Mitten Joseph	6	9	14		N.W. N.W.	10	200	all	10	200	Same add.	✓		
"	"	Maxwell George	6	9	14		S.W. N.W.	14	340	all	14	340	Maxwell Annie	✓		
"	"	Maxwell Bayard	6	9	15		N.E. pt. N.E.	32	780	all	32	780	Same	✓		
"	25	Collier Joseph	7	9	1	6	pt.	76	1960	all	76	1960	Collier Samuel	✓		
May	10	Finch Frank	7	9	3	7	pt. pt. 1 sub. div.	2	190	all	2	190	St Kelly, George F.	✓		
"	13	Seifert Herman	7	9	3	11	S.W. pt.	14	390	all	14	390	Gondra William A.	✓		
May	24	Whit George	7	9	3	1	S.E.	8	200	all	8	200	Bilderback David M.	✓		
"	"	Same	7	9	3	6	pt. Ept.	21 3/4	840	all	21 3/4	840	Same	✓		
July	11	Brass bridge Edward	6	9	15		W 1/2 N.E.	80	1780	S.E. W 1/2 N.E.	3 1/4	10	10	Bigman J. G. & Son	✓	
"	"	Same to Balance	6	9	15		W 1/2 N.E.	79 1/4	1770	all	79 1/4	1770	Brassbridge Edward	✓		
Sept.	30	Woodruff Solomon (Heb)	6	9	25		N.W. S.E.	40	510	all	40	510	Brett Andrew J.	✓		
Nov	1	Schultz Godfrey	7	9	1	30	S.W.	20	490	all	20	490	Himbuch Vincent	✓		
"	"	Same	7	9	1	35	N.W.	3	60	all	3	60	Same	✓		
"	3	Weiss Casper	7	9	18		N.W. N.E.	1	140	all	1	140	Ammaek Rosina	✓		
"	6	Painter Peter	6	9	6		E. pt. N.E.	120	2560	all	120	2560	Walters J. & Son	✓		
Nov.	19	Ahl Charles S	7	9	18		Side N.E.	75	1720	all	75	1720	Ahl	✓		
"	"	Same	7	9	18		N.E. pt.	8 1/4	290	all	8 1/4	290	Same	✓		
"	"	Same	7	9	19		Wpt. N.	17 1/2	210	all	17 1/2	210	Same	✓		
Nov.	19	E. Ahl	7	9	18		W. side N.E.	75	1720	all	75	1720	Ahl Sally Ann	✓		
"	"	Same	7	9	18		N.E. pt.	8 1/4	290	all	8 1/4	290	Same	✓		
"	"	Same	7	9	19		Wpt. N.	17 1/2	210	all	17 1/2	210	Same	✓		
"	22	Peter Julia, Theodore & Alfred	6	9	14		pt. N.W.	136	2770	all	136	2770	Peter Alfred	✓		
"	"	Same	6	9	14		N.E. S.W.	14	350	all	14	350	Same	✓		
"	"	Same	6	9	14		N.W. N.W.	10	200	all	10	200	Same	✓		
Dec.	17	Adams J. & G. & B.	7	9	11		W. pt. S.E.	59	1510	W. pt.	6	120	Maxwell Florence	✓		
"	"	Same to Balance	7	9	11		W. pt. S.E.	53	1390	all	53	1390	Adams J. & G.	✓		


Date of Transfer.	OWNERS' NAMES.		DESCRIPTION OF PROPERTY.				WHAT PART OF SECTION OR LOT.	Whole No. of Acres.		Tax Value.	Part Transferred.	No. of Acres Transferred.		Tax Value of Part Transferred.	TO WHOM TRANSFERRED.	Remarks.
								Acres.	II.			Acres.	II.			
March 24	Simeral John		7	9	3	5	OK	155		2070	all	155		3070	Brown Stewart	
" 25	Fishburn Elmira		7	9	3	8	SW	10		200	all	10		200	Brigham John	
Apr 2	Painter John		7	9	1	27	W pt & pt	11		670	all	11		670	Wendler Catharine	
" 20	Ahl Wm sen		7	9	19		W pt SW	74	75	1760	SW pt	4		80	Ahl Wm jr	Red cells for
" "	Senny		7	9	19		W pt SW	70	75	1680	all	70	75	1680	Wheaton Rosanna	Red cells for
" 30	Bilderbach Charles		7	9	3	16	SW	75		1670	all	75		1670	Bilderbach Susan	
" "	Same		7	9	3	17	E pt SW	10		110	all	10		110	Same	
" "	Same		7	9	3	21	N side	10		200	all	10		200	Same	
" "	Same		7	9	3	21	SW pt	2		40	all	2		40	Same	
" "	Same		7	9	3	22	E pt N side	28		600	all	28		600	Same	
May 8	Shultz George		7	9	3	25	W pt W side	25		360	all	25		360	Shultz Henry	
" 12	Jamison Daniel		7	9	20		W pt E	30		600	all	30		600	Road Sarah	
June 4	Adams Joseph		7	9	1	21	OK	79		2600	N E pt	2		70	Board of Education	High from Reg.
" +	Same to Balmer		7	9	1	21	OK	77		2530	all	77		2530	Adams Joseph	
" 13	Howard Robert		7	9	2	21	W pt	50		1460	all	50		1460	Pyers Harrison	
" "	Pyers John & H.		7	9	2	27	W pt	36		790	all	36		790	Same	
" 30	Pyers Stephen & John		7	9	2	37	W pt	50		1190	all	50		1190	Pyers John A.	
Sept 5	Daily John		7	9	3	25	W pt	10		150	all	10		150	Shultz Henry	
" 25	Miller Albert W.		7	9	1	27	OK	73	25	1300	E pt	35	25	640	Painter Wm A.	
" "	Same to Balmer		7	9	1	27	OK	37	82	660	all	37	82	660	Miller Albert W.	
Dec 12	Bigler Jacob		6	9	24		E E NW	5		190	all	5		190	Egger Christian	
1886 Feb 25	Schmidt Frederick		7	9	1	12	W pt S side	1	50	250	all	1	50	250	Waltlain Olyses	
" 10	Cole Thomas		7	9	1	24	E pt S E pt	33		1110	S W pt	1		20	Walt Elias	piece
" "	Same to Balmer		7	9	1	24	E pt S E pt	32		1090	all	32		1090	Cole Thomas	
" "	Adams J. & G.		7	9	11		W pt S E	53		1390	NW pt	4		90	Leisy Margaret	
" "	Same to Balmer		7	9	11		W pt S E	49		1300	all	49		1300	Adams J. & G.	
March 2	Miller Albert W.		7	9	1	12	SW	3		60	all	3		60	Painter Peter & J.	Wm A. on 11/12
" "	Same		7	9	1	17	OK	68		2140	all	68		2140	Same	
" "	Same		7	9	1	22	E pt	77	50	3270	all	77	50	3270	Same	
" "	Same		7	9	1	27	OK	37	82	660	all	37	82	660	Same	with 1/2 of pt
March 29	Christophy Joannas		7	9	1	15	E pt	16		440	all	16		440	Painter Peter	See other
" "	Same		7	9	1	20	N pt	57		10	all	57		10	Same	Transfer
Mar 31	Voorhes Samuel		9	2	23		SW pt	100		2540	all	100		2540	Voorhes Samuel	
April 1	Cole Joseph H.		7	13			S pt S E	112		4810	SW pt	5	50	130	Cowin Jane	Red cell in
" "	Same to Balmer		7	13			S pt S E	108	50	4680	all	108	50	4680	Cole Joseph H.	Red cell in
" "	Peter Alfred		6	9	17		N pt NW	50		740	all	50		740	Findley O. J.	Red cell in

Record of Transfers in Holmes County,

M. 2

For the Year 1885.

Handwritten

Date of Transfer.	OWNERS' NAMES.		DESCRIPTION OF PROPERTY.				Whole No. of Acres.		Tax Value.	Part Transferred.	No. of Acres Transferred.		Tax Value of Part Transferred.	TO WHOM TRANSFERRED.	Remarks.
			Range.	Tp.	Sec.	Lot.	WHAT PART OF SECTION OR LOT.	Acres.	H.		Dollars.	Acres.	H.		
1886 May 4	Korns Charles ✓		9	2	32	NW	5		100	all	5		100	Mayer le R. ✓	
" 12	Maxwell Annie ✓		9	14		SW NW	14		340	all	14		340	Peter Alfred ✓	
"	Senny ✓		9	15		NE NW SE	32		780	all	32		780	Senny ✓	
"	Muehlin Daniel ✓		9	17		W NW NE	79		1400	all	79		1400	Maxwell Annie ✓	
"	Maxwell Joseph & ✓		9	15		E NW NE	50		1960	all	50		1960	Peter Alfred ✓	
															

Hardy

no. 1.


Date of Transfer.	OWNERS' NAMES.		DESCRIPTION OF PROPERTY.				Whole No. of Acres.		Tax Value.	Part Transferred.	No. of Acres Transferred.		Tax Value of Part Transferred.		TO WHOM TRANSFERRED.	Remarks.		
							Acres.	II.			Acres.	II.	Dollars.	Dollars.				
1886	June	26	Ammar Thomas	✓	7	9	3	13	W pt	75	50	1770	S pt	2	50	Jordan Benberry ✓		
	"	"	Same to Balance	✓	7	9	3	13	W pt	73	50	1720	all	73	50	1720	Ammar Thomas ✓	
	"	"	Ablet Henry	✓	7	9	3	13	S E W 1/2	4	50	190	all	4	50	190	Jordan Benberry ✓	
	July	6	Painter Peter	✓	7	9	1	16	E pt	16		440	all	16		440	Opliger Christian ✓	
			Same	✓	7	9	1	20	N E pt.	50		10	all	50		10	Same. ✓	Transfer to another tract
	July	12	Rowe Sarah	✓	7	9	20		N W 1/4 S E	30		600	all,	30		600	Lewell James. ✓	
	Aug.	7	Ablet Henry	✓	7	9	25		S E pt S W frac.	4		280	all	4		280	Klinger Christopher ✓	See transfer for
	"	28	Tehnenbach Godfrey	✓	7	9	12		W pt S W	30		2160	E. pt	15		1180	Smith J. J. ✓	
	"	"	Same to Balance	✓	7	9	12		W pt S W	15		980	all	15		980	Tehnenbach Godfrey ✓	
	Sept.	1	Robinson H. H.	✓	7	9	1	35	pt	72		1680	S pt pt	11		280	Bartow Ella B. ✓	
	"	"	Same to Balance	✓	7	9	1	35	pt	61		1400	all	61		1400	Robinson H. H. ✓	
	"	3	Robinson H. H.	✓	7	9	1	35	pt	61		1400	pt W pt	3		90	Heimbach Reinhard ✓	
	"	"	Same to Balance	✓	7	9	1	35	pt	58		1310	all	58		1310	Robinson H. H. ✓	
	Oct.	19	Klinger Christopher	✓	7	9	25		S E pt S W frac	4		280	all	4		280	Klinger Barbara. ✓	
	"	21	Painter Wm (Same)	✓	7	9	1	27	E pt	25	50	440	all	25	50	460	Barnes Louis ✓	See transfer for
	Nov	17	Robinson H. H.	✓	7	9	1	35	pt	78	18	1310	S W	4	18	100	Painter Peter & John ✓	See transfer for
	"	"	Same to balance	✓	7	9	1	35	pt	54		1210	all	54		1210	H. H. Robinson ✓	
	Dec.	2	Lister Henry	✓	7	9	22		N W pt S E	38		1070	all	38		1070	Gardner J. B. ✓	See call for
	"	"	Same	✓	7	9	22		W pt S E	28		500	all	28		500	Same ✓	See call for
	"	"	Same	✓	7	9	22		S E pt N W	3 1/4		80	all	3 1/4		80	Same ✓	See call for
	"	9	Jameson Minerva	✓	7	9	16		N E N E pt S W	40		980	all	40		980	Ormeau John C. ✓	
	"	30	Wheaton Edward	✓	7	9	1	1		74		1950	all	74		1950	Carry G. W. ✓	
	Jan.	1	Walker Anna & Jane	✓	7	9	1	37	pt S E pt	1		240	all	1		240	Liben James ✓	See call for
	"	18	Baily Stewart	✓	7	9	2		S pt S E	6 3/8		100	all	6	33 3/8	100	Hezner M. A. ✓	See call for
	"	"	Paruch Robinson	✓	7	9	2		S pt S W S E	35	55	980	all	35	55	980	Same ✓	
	"	19	Gousser Wm. A.	✓	7	9	3	11	S W pt	14		390	all	14		390	Peter C. A. ✓	
	Feb.	9	Mowery James W.	✓	7	9	11		E pt	75		1870	all	75		1870	McKenzie Samuel P. ✓	
	"	12	Adams Joseph	✓	7	9	1	21	pt	77		2530	all	77		2530	Adams J. & Wm ✓	
	"	"	Same	✓	7	9	1	24	pt	78		2040	all	78		2040	Same ✓	
	"	19	Strait George	✓	7	9	21		S pt S E	45		1190	all	45		1190	Strait John. P. ✓	
	March	19	Lidball James H.	✓	7	9	17		W pt N W	16		240	all	16		240	Lidball Sisters ✓	
	"	"	Lidball Samuel (her)	✓	7	9	17		pt N W	66		930	W. part	16		220	Lidball Samuel H. ✓	
	"	"	Same to Balance	✓	7	9	17		pt N W	50		710	all	50		710	Lidball Samuel (her) ✓	
	April	28	Smith J. J.	✓	7	9	12		E pt S W	15		1180	all	15		1180	Tehnenbach Emma ✓	See transfer for
	"	7	Spring Joseph	✓	7	9	24		W 1/2 S W	80		1210	all	80		1210	Spring Andrew J. Marion ✓	See transfer for
	"	"	Same	✓	7	9	28		E 1/2 S E	80		1300	all	80		1300	Same ✓	

Record of Transfers in Holmes County,

Hardy

For the Year 1886.

Date of Transfer.	OWNERS' NAMES.		DESCRIPTION OF PROPERTY.				Whole No. of Acres.			Part Transferred.	No. of Acres Transferred.			Tax Value of Part Transferred.	TO WHOM TRANSFERRED.	Remarks.
							Acres.	H.	Dollars.		Acres.	H.	Dollars.			
1887 April 19	Sehnenbach Godfrey		W 17	9	12	W 1/4 SW	5	05	240	all	5	05	240	Uhl James	VV	
"	Same		W 17	9	12	E 1/4 NW 1/4 SW	1.5		980	W 1/4	1	45	70	Same	VV	
"	Same to Balance		W 17	9	12	S 1/4 NW 1/4 SW	13	55	910	all	13	55	910	Sehnenbach Godfrey	VV	
"	Same		W 17	9	12	S 1/4 SW	2		80	all	2		80	Baird J. S.	VV Rec'd calls for 2 1/2 acres	
" 23	Same		W 17	9	12	W 1/4 SW	2		100	S 1/4 NW 1/4		82	110	Cal Joseph	VV	
"	Same to Balance		W 17	9	12	W 1/4 SW	1	18	60	all	1	18	60	Sehnenbach Godfrey	VV	
May 6	Same		W 17	9	12	E 1/4 NW 1/4 SW	13	55	910	all	13	55	910	Joss Emma M.	VV	
"	Same		W 17	9	12	W 1/4 NW 1/4 SW	1	18	60	all	1	18	60	Same	VV	
" *	Sehnenbach Henrietta Exec.		W 17	9	12	E 1/4 SW	15		1180	E 1/4	11	50	600	Same	VV	
"	Same to Balance		W 17	9	12	E 1/4 NW 1/4 SW	3	50	580	all	3	50	580	Sehnenbach Henrietta	VV	
" #	Mayer A. M.		W 17	9	3	24	N 1/4	100		2900	all	100		2900	Bower Evan R.	VV

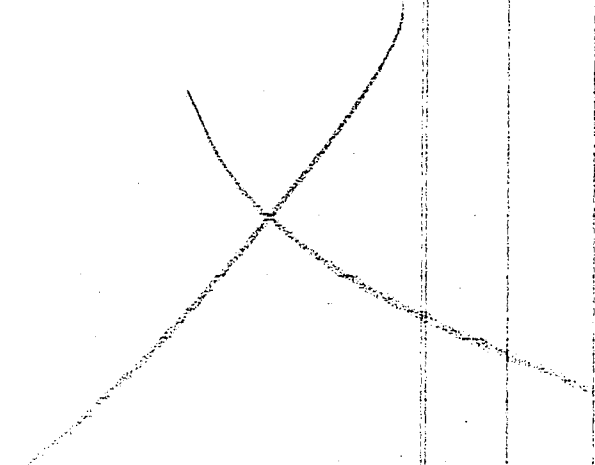


Record of Transfers in Holmes County,

For the Year 1887.

Hardy

Date of Transfer.	OWNERS' NAMES.		DESCRIPTION OF PROPERTY.				Part Transferred.	Whole No. of Acres.		Tax Value.	No. of Acres Transferred.		Tax Value of Part Transferred.	TO WHOM TRANSFERRED.	Remarks.	
			Range.	Tp.	Sec.	Lot.		WHAT PART OF SECTION OR LOT.	Acres.		H.	Dollars.				Acres.
June 1887	8	Peter E.A.	V	7	9	3	11	SW 1/4	14		390	all	14	390	Conser William A. VV	
Aug.	8	Skelly G. D.	V	7	9	3	7	Npt.	2		190	all	2	190	Withers John L. VV	
"	10	Fishburn Samuel	V	7	9	3	9	Npt	40		1080	SE 1/4 NW	50	10	Baughman Leander W. VV	
		same to Balancer	V	7	9	3	9	Npt	39	50	1070	all	39	50	1070	Fishburn Samuel VV
Oct.	24	Shultz Henry D.	V	7	9	3	25	Mpt W side	25		360	all	25	360	Craft Lydia A. VV	
"	"	Same	V	7	9	3	25	Mpt	10		150	all	10	150	Craft John W. VV	
"	"	Same	V	7	9	3	25	SE	25		190	all	25	190	Same	
"	29	Bilderbach Susan	V	7	9	3	16	Spt	75		1670	all	75	1670	Bilderbach David W. VV	
"	"	Same	V	7	9	3	17	Ept Spt	10		110	all	10	110	Same VV x	
"	"	Same	V	7	9	3	21	N side	10		200	all	10	200	Same VV	
"	"	Same	V	7	9	3	21	Spt	2		40	all	2	40	Same VV *	
"	"	Same	V	7	9	3	22	E & N side	28		600	all	28	600	Same VV *	
Nov.	16	Shultz Henry D.	V	7	9	3	25	SE	25		190	all	25	190	Doiley John VV	
Jan. *	3	Bilderbach David	V	7	9	3	17	Ept Spt	10		110	all	10	110	Matticks James *VV	
" *	"	Same	V	7	9	3	21	Spt	2		40	all	2	40	Same *VV	
" *	"	Same	V	7	9	3	22	E & N side	28		600	all	28	600	Same *VV	
"	17	Herman James	V	7	9	3	12	SE	2		190	all	2	190	Peter E.A. V Sextille	
"	"	McAfee James	V	7	9	2	6	CVW prae	75		2230	all	75	2230	Kerr & Andrew V Sextille	



Date of Transfer.	OWNERS' NAMES.		DESCRIPTION OF PROPERTY.				Whole No. of Acres.		Tax Value.	Part Transferred.	No. of Acres Transferred.		Tax Value of Part Transferred.	TO WHOM TRANSFERRED.	Remarks.			
							Acres.	H.	Dollars.		Acres.	H.	Dollars.					
1888 Feb.	29	Kerr Andrew	vv	7	9	2	6		NW 1/4	75		2230	all	75	2230	Crismell William		
April	2	Duty Tommyl A.	vv	6	9	24			NW NE	40		600	all	40	600	Carpenter Thomas		
"	4	Wolgamot Simon	vv	6	9	25			NE NE	39		1030	Spt. E 1/2 NE	24	9	600	Wolgamot Joseph	Corner of 285th St. Building. Being assessed with the year 1888.
"	"	same to Balance	vv	6	9	25			NE NE	14	91	200	all	14	91	430	Wolgamot Simon	
"	7	Uhl Et	vv	7	9	18			W 1/2 NE	1	50	290	all	1	50	290	Uhl Charles S.	
"	14	Uhl Henry	vv	7	9	3	13		Spt	27	50		all	27	50	690	Uhl Catharine	
"	"	same	vv	7	9	3	18		pt E 1/2	78	50		all	78	50	2240	same.	
"	16	Henderson James	vv	7	9	1	31		pt	68		1760	all	68		1760	Greeneisen Mary	
"	"	same	vv	7	9	1	36		NE	6		130	all	6		130	same	
"	"	Henderson David	vv	7	9	1	31		pt	8	50	200	all	8	50	200	same	
"	"	Platz W W	vv	7	9	1	33		pt	75		2710	all	75		2710	Printer Peter	
"	28	Godar Jacob A	vv	6	9	5			Spt SE	20		450	all	20		450	Sintlesberger Jacob	
May	11	Painter Peter	vv	7	9	1	33			75		2710	all	75		2710	Holmes County for Childrens Home.	draft from Receipt
"	12	Bander Rudolph	vv	7	9	25			pt NW 1/4	3	50	30	all	3	50	30	Patterson Henry	
"	"	same	vv	7	9	25			pt NW NE	10		200	all	10		200	same	
"	17	Duer D & J.	vv	7	9	3	7		Spt	78		1210	all	78		1210	Duer Daniel.	
"	19	Printer Peter	vv	6	9	6			NW SE	10		200	all	10		200	Walters Henry & John	added to other piece
"	29	Conn Alexander	vv	7	9	2	13		E 1/2	49	67	1130	Wpt E 1/2	16	50	350	Kerr Andrew	add to his other piece
"	"	same to Balance	vv	7	9	2	13		Ept E 1/2	33	17	780	all	33	17	780	Conn Alexander	
June	26	Peter Et	vv	7	9	3	12		SE	2		190	all	2		190	Hanna James.	*
"	28	Tidball Sisters	vv	6	9	17			Wpt NW	16		240	all	16		240	Tidball Samuel A.	add.
"	"	Tidball Samuel (heir)	vv	6	9	17			pt NW	50		710	all	50		710	same	*
July	28	Hanna James	vv	7	9	3	12		SE	2		190	all	2		190	Donald Mary	*
Aug.	16	Barnes Lewis V.	vv	7	9	1	27		Ept	25	50	460	all	25	50	460	Lemmon & Hammond	Should be on lot
"	30	Beatty Marshal	vv	7	9	3	15		pt	117		2270	Ept	6		90	Wronn George M. & Jam Braty.	not on lot in former act of 511 deal & law
"	"	same to Balance	vv	7	9	3	15		pt	111		2180	all	111		2180	Beatty Marshal	
Sept.	1	Bilderback David M	vv	7	9	3	16		Spt	75		1670	all	75		1670	Shirts Henry D	
"	"	same	vv	7	9	3	21		Et side	10		200	all	10		200	same	
Oct.	1	Brown Steward	vv	7	9	3	5		pt	155		3070	Ept	35		1000	Blaise Jesse P.	
"	"	same to Balance	vv	7	9	3	5		Wpt	100		2070	all	100		2070	Brown Steward.	* see below
"	"	Beaty Marshal	vv	7	9	3	15		pt	111		2180	all	111		2180	Beaty M Bixler.	
"	3	Beaty M Bixler	vv	7	9	3	15		pt	111		2180	all	111		2180	Anthony Bixler	* see above.
"	5	Huffman John	vv	7	9	21			NW SE	30		600	Wpt E 3/8 E	10		200	Woodruff Isuah	
"	"	same to Balance	vv	7	9	21			pt NW SE	20		400	all	20		400	Huffman John.	
"	6	Brown David	vv	7	9	3	12		W side	1		140	all	1		140	Bilderback Susan	
"	"	same	vv	7	9	3	18		E SE	10		130	all	10		130	same.	

Record of Transfers in Holmes County,

Hardy

For the Year 1888.

Date of Transfer.	OWNERS' NAMES.		DESCRIPTION OF PROPERTY.				Part Transferred.	Whole No. of Acres.		Tax Value.		No. of Acres Transferred.		Tax Value of Part Transferred.		TO WHOM TRANSFERRED.	Remarks.	
								Acres.	H.	Dollars.	Acres.	H.	Dollars.					
1888			Range.	Tp.	Sec.	Lot.	WHAT PART OF SECTION OR LOT.											
Oct.	13	Opliger Christian S.	v7	9	1	29	Ept.	30		600	all	30		600	W. Dindley William P.			
Nov.	23	Arbison George D.	v7	9	18		S Ept & E	100		1980	all	100		1980	W. Owen Virginia			
"	"	Same	v7	9	3	11	Ept	54		760	all	54		760	Same			
Dec.	18	Mayus Charles R.	v7	9	2	32	SW	5		100	all	5		100	W. Stiglespack Ernest.	Add to other fees.		
"	22	Steward John (heirs)	v7	9	3	3	Mpt.	56 1/2		620	all	56 1/2		620	W. Dugan Emma E. John	See call for 6 1/2 acres		
"	31	Miller Eli W.	v7	9	4		S Ept & E	87 1/2		2440	8 1/2 & E	80		2160	W. Miller Eli W. Abraham E.			
		same to Balance	v7	9	4		N 1/2 & E.	7 1/2		280	all	7 1/2		280	W. Miller Eli W.			
1889	9	Greeneisen Mary	v7	9	1	31	pt.	68		1760	all	68		1760	W. Greeneisen Rosa & Sophia			
"	"	Same	v7	9	1	36	N. E	6		130	all	6		130	Same			
"	"	Same	v7	9	1	31	pt.	8 1/2		200	all	8 1/2		200	Same			
Feb.	7	Pyers Oliver	v7	9	2	30	SW	12		300	all	12		300	W. Pyers William			
		same	v7	9	2	34		100		2540	NW	22		440	Same			
"	"	same to Balance	v7	9	2	34		78		2100	all	78		2100	W. Pyers Oliver.			
"	14	Kelley J. O.	v7	9	21		S Ept pt NW & SW	1		140	all	1		140	W. Artraw Wellington			
		All references from this date to be changed on land						(appraisals duplicate.)										
Mar.	26	Sowash Joseph	v7	9	21		Npt E 1/2 SW	19 1/2		300	pt Npt E 1/2 SW	9 3/4		150	W. Oliver Emily.			
		same to Balance	v7	9	21		pt Npt E 1/2 SW	10		130	all	10		150	W. Sowash Joseph.			
April	13	Miller Samuel W.	v7	9	4		N Ept & E	56		1940	all	56		1940	W. Godev John.			

See page 376 for transfers year 1889

See page 376 for transfers year 1889