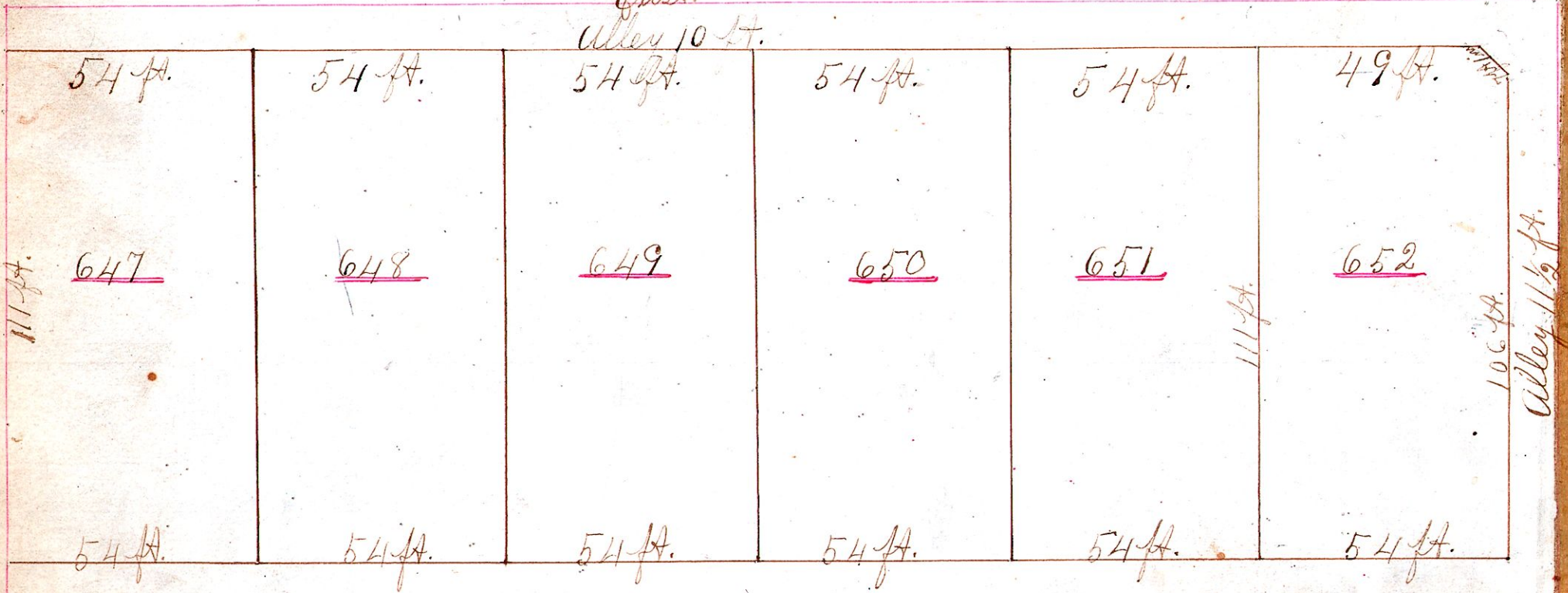



J. C. Calhoun's Addition of Ev. Lots, To Millersburg, O.

East

Alley 10 ft.




Alexander St. 49 1/4 ft. S 2 3/4° W.



Alley 16 1/2 ft.

Alley 16 1/2 ft.



Red line indicates west line of Lot as it now is W. E. F. G. being donated to this village for public purposes.

Scale for Lots 32 ft. to the inch

Certificate of Survey

I certify the above to be a correct plat of the Lots, Streets and alleys of James. C. Calhoun's addition of En Lots to the Village of Millersburg, Ohio, the same being Lot No. 33 in John Inglis' 2nd addition to Millersburg, Ohio, except the part heretofore sold to George Schnorr off the west side thereof, Stone 4 in. in diameter on top & 1 1/2 in. at base, planted 2 ft. North of the N.E. corner of Lot No. 643, to make future surveys from.

James. C. Calhoun, Surveyor
James. C. Calhoun, Proprietor.

Acknowledgement

The State of Ohio, Holmes County, ss.

On the 12th day of November 1883, James. C. Calhoun personally appeared before me a Notary Public in and for said county, and acknowledged himself to be proprietor of the above plat of addition of En Lots to the town of Millersburg Ohio; Witness my hand and seal this 12th day of November 1883.

Newton Stilwell
Notary Public.

Councils Approval

Millersburg, O. Nov. 27th 1883.

I hereby certify that the above plat of James. C. Calhoun's addition to the village of Millersburg, Holmes county, Ohio was accepted and approved by the council of said Village of Millersburg
Lewis A. Barton Corporation Clerk.

Appraisement

I hereby certify that the above described Town Lots have been assessed according to Law.
James Rowland, Auditor of Holmes Co. Ohio.

Received and Recorded March 10th 1884.

Theo. H. Thome, Recorder of Holmes Co. Ohio.

150
135
25
16 1/2
297 1/2

107
66
132