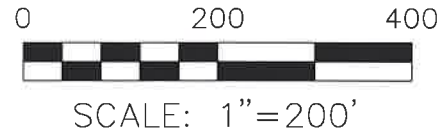


WASHINGTON TOWNSHIP
S.W. QTR. SECTION 1
T-19 N; R-15 W
HOLMES COUNTY, OHIO

SURVEYED FOR: BOB GIBBS



● 5/8" REBAR FOUND
UNLESS OTHERWISE NOTED



REFERENCES

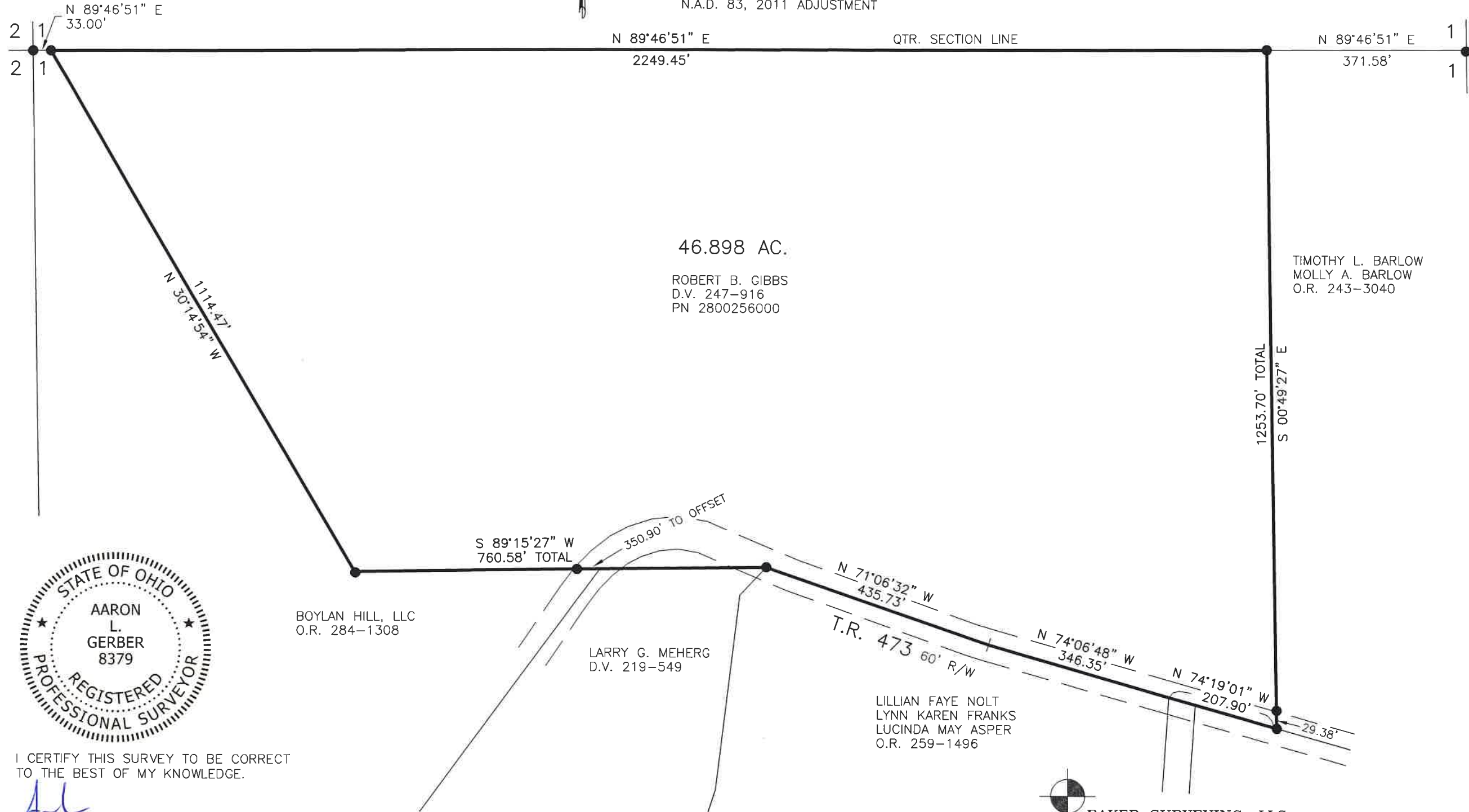
DEED VOL. 247 PAGE 916
O.R. VOL. 243 PAGE 3040
PLAT VOL. 18 PAGE 471
PLAT VOL. 19 PAGE 3149

BASIS OF BEARINGS FROM OHIO STATE PLANE
COORDINATE SYSTEM, NORTH ZONE,
N.A.D. 83, 2011 ADJUSTMENT

202400000021


B: 19 P: 5187
FILED FOR RECORD IN
HOLMES COUNTY, OH
ANITA HALL, COUNTY RECORDER
01/03/2024 08:31 AM
SMALL PLAT . 40.00
PAGES: 1

ORV 287 Pg 4920



I CERTIFY THIS SURVEY TO BE CORRECT
TO THE BEST OF MY KNOWLEDGE.

ALG
AARON L. GERBER P.S. 8379
DATE: NOV. 27, 2023
ALG
FILE NAME: WORK5\S-578-23\CNK



BAKER SURVEYING, LLC
138 N. CLAY STREET
MILLERSBURG, OHIO 44654
PH. 330-674-4788
EMAIL: bakersurveying@gmail.com

APPROVED FOR TRANSFER ONLY
NO SUBDIVISION PLAT REQUIRED
(O.R.C. 711.001 & 711.131)
Lot(s) not for building unless
approved by Board of Health
HOLMES CO. PLANNING COMMISSION
By AO Date 1/2/2024



Plat Approved
Holmes County Map Office
1/2/2024 MM/Rg