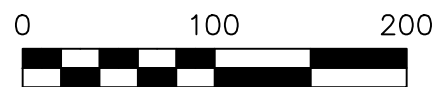


HARDY TOWNSHIP  
S.E. & S.W. QTRS. FRACTIONAL SECTION 15  
T-9 N; R-6 W  
HOLMES COUNTY, OHIO  
SURVEYED FOR: TOOTZI SNYDER

202300004438

B: 19 P: 5139  
FILED FOR RECORD IN  
HOLMES COUNTY, OH  
ANITA HALL, COUNTY RECORDER  
11/03/2023 01:41 PM  
SMALL PLAT . 40.00  
PAGES: 1

*ORV 287 Pg 1228*



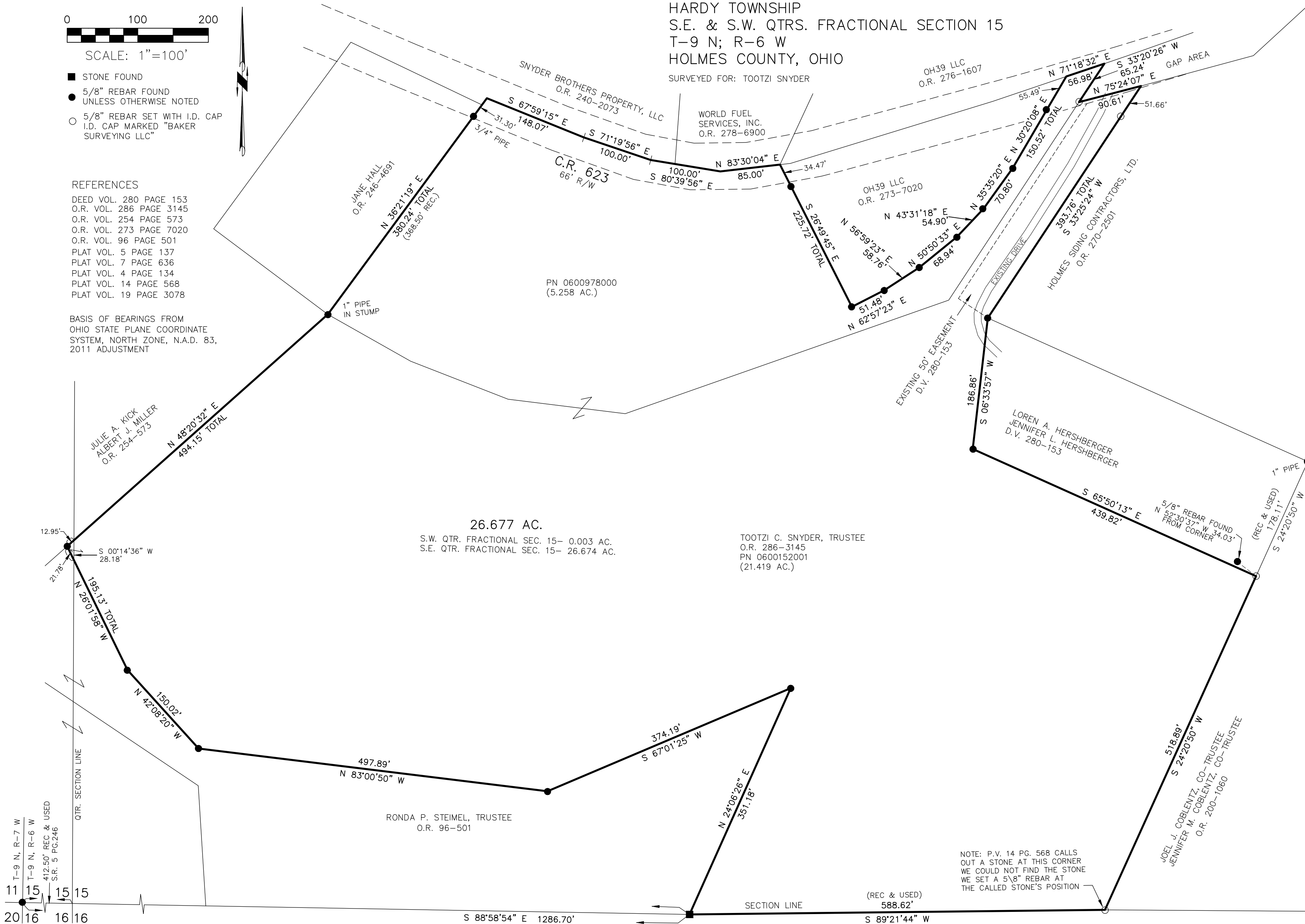
SCALE: 1"=100'

- STONE FOUND
- 5/8" REBAR FOUND UNLESS OTHERWISE NOTED
- 5/8" REBAR SET WITH I.D. CAP I.D. CAP MARKED "BAKER SURVEYING LLC"

REFERENCES


DEED VOL. 280 PAGE 153  
O.R. VOL. 286 PAGE 3145  
O.R. VOL. 254 PAGE 573  
O.R. VOL. 273 PAGE 7020  
O.R. VOL. 96 PAGE 501  
PLAT VOL. 5 PAGE 137  
PLAT VOL. 7 PAGE 636  
PLAT VOL. 4 PAGE 134  
PLAT VOL. 14 PAGE 568  
PLAT VOL. 19 PAGE 3078

BASIS OF BEARINGS FROM  
OHIO STATE PLANE COORDINATE  
SYSTEM, NORTH ZONE, N.A.D. 83,  
2011 ADJUSTMENT



T-9 N, R-7 W  
T-9 N, R-6 W  
412.50' REC & USED  
S.R. 5 PG. 246

NOTE: P.V. 14 PG. 568 CALLS OUT A STONE AT THIS CORNER WE COULD NOT FIND THE STONE WE SET A 5/8" REBAR AT THE CALLED STONE'S POSITION



I CERTIFY THIS SURVEY TO BE CORRECT TO THE BEST OF MY KNOWLEDGE.  
*Donald C. Baker*  
DONALD C. BAKER P.S. 6938  
DATE: SEPT. 29, 2023  
TAB\VJD  
FILE NAME: WORK6\5-483-23\CNK

BAKER SURVEYING, LLC  
138 N. CLAY STREET  
MILLERSBURG, OHIO 44654  
PH. 330-674-4788  
EMAIL: bakersurveying@gmail.com

APPROVED FOR TRANSFER ONLY  
NO SUBDIVISION PLAT REQUIRED  
(O.R.C. 711.001 & 711.131)  
Lot(s) not for building unless approved by Board of Health  
HOLMES CO. PLANNING COMMISSION  
By TS Date 10/19/2023



**Plat Approved**  
Holmes County Map Office  
10/17/2023 MM