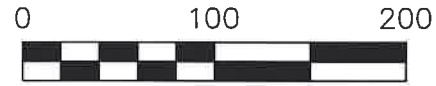


CLARK TOWNSHIP
 S.W. QTR. SECTION 13
 T-8 N; R-5 W
 HOLMES COUNTY, OHIO

SURVEYED FOR: JAMES TROYER



SCALE: 1"=100'

- STONE FOUND
- 5/8" REBAR FOUND
UNLESS OTHERWISE NOTED
- 5/8" REBAR SET WITH I.D. CAP
I.D. CAP MARKED "BAKER 6938"



I CERTIFY THIS SURVEY TO BE CORRECT
 TO THE BEST OF MY KNOWLEDGE.

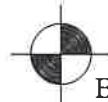
Donald C. Baker

DONALD C. BAKER P.S. 6938

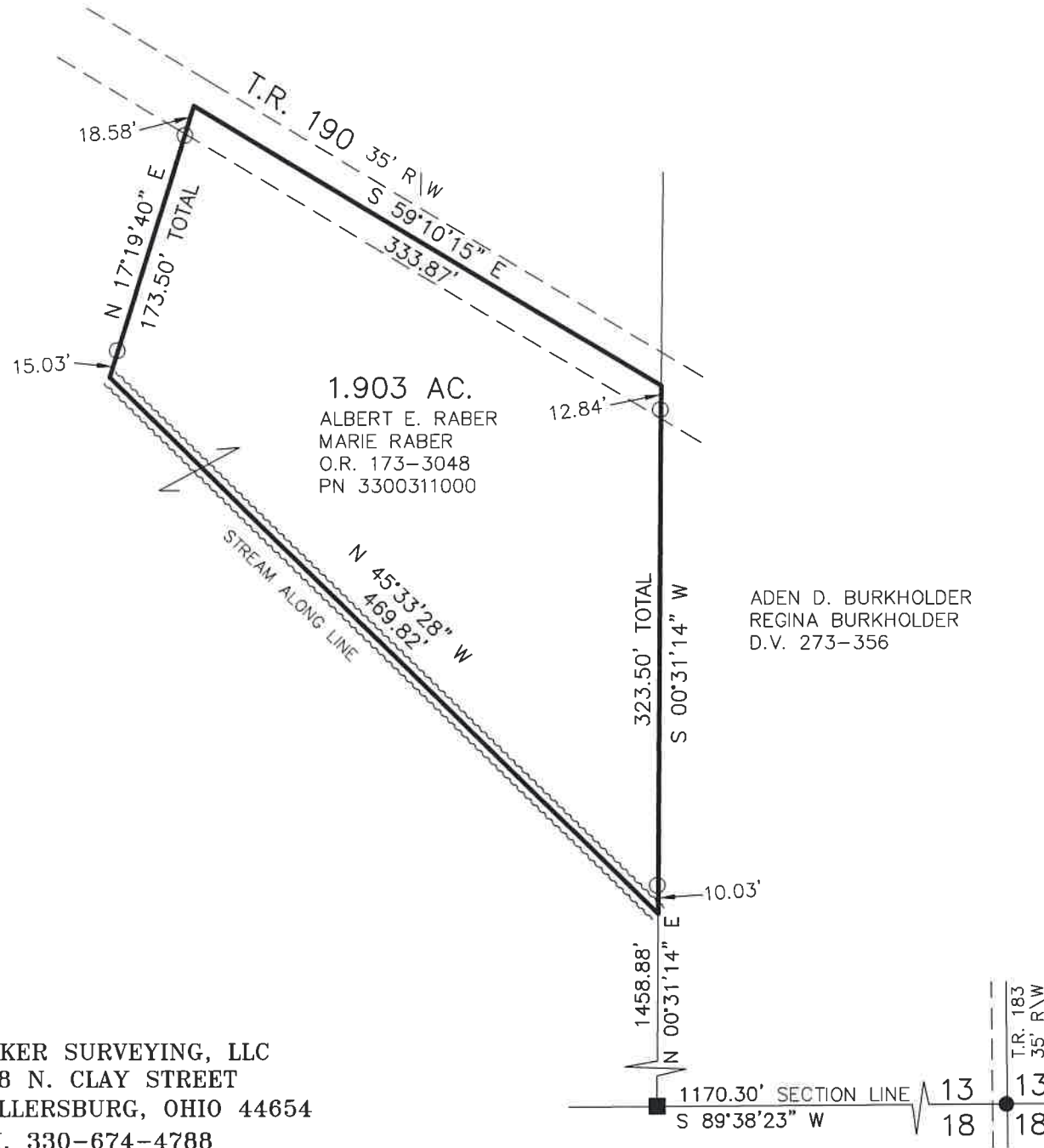
DATE: MAY 23, 2022

TAB

FILE NAME: WORK6\S-270-22



BAKER SURVEYING, LLC
 138 N. CLAY STREET
 MILLERSBURG, OHIO 44654
 PH. 330-674-4788
 EMAIL: bakersurveying@gmail.com



202300002140

B: 19 P: 5009
 FILED FOR RECORD IN
 HOLMES COUNTY, OH
 ANITA HALL, COUNTY RECORDER
 05/31/2023 02:38 PM
 SMALL PLAT . 40.00
 PAGES: 1

ORV 285 PG 4836

APPROVED FOR TRANSFER ONLY
 NO SUBDIVISION PLAT REQUIRED
 (O.R.C. 711.001 & 711.131)
 Lot(s) not for building unless
 approved by Board of Health
 HOLMES CO. PLANNING COMMISSION
 By AO Date 11/4/2022



REFERENCES

O.R. VOL. 173 PAGE 3048
 PLAT VOL. 19 PAGE 130
 BASIS OF BEARINGS FROM
 OHIO STATE PLANE COORDINATE
 SYSTEM, NORTH ZONE, N.A.D. 83
 (2011 ADJUSTMENT)

Plat Approved

Holmes County Map Office

10/27/2022 MM