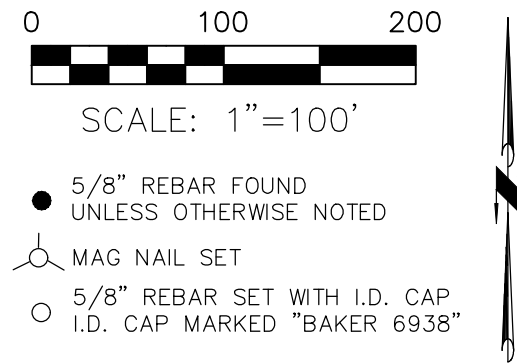


CLARK TOWNSHIP  
S.E. QTR. SECTION 5  
T-8 N; R-5 W  
HOLMES COUNTY, OHIO

SURVEYED FOR: BE 4 KL, LTD. (ERVIN TROYER)



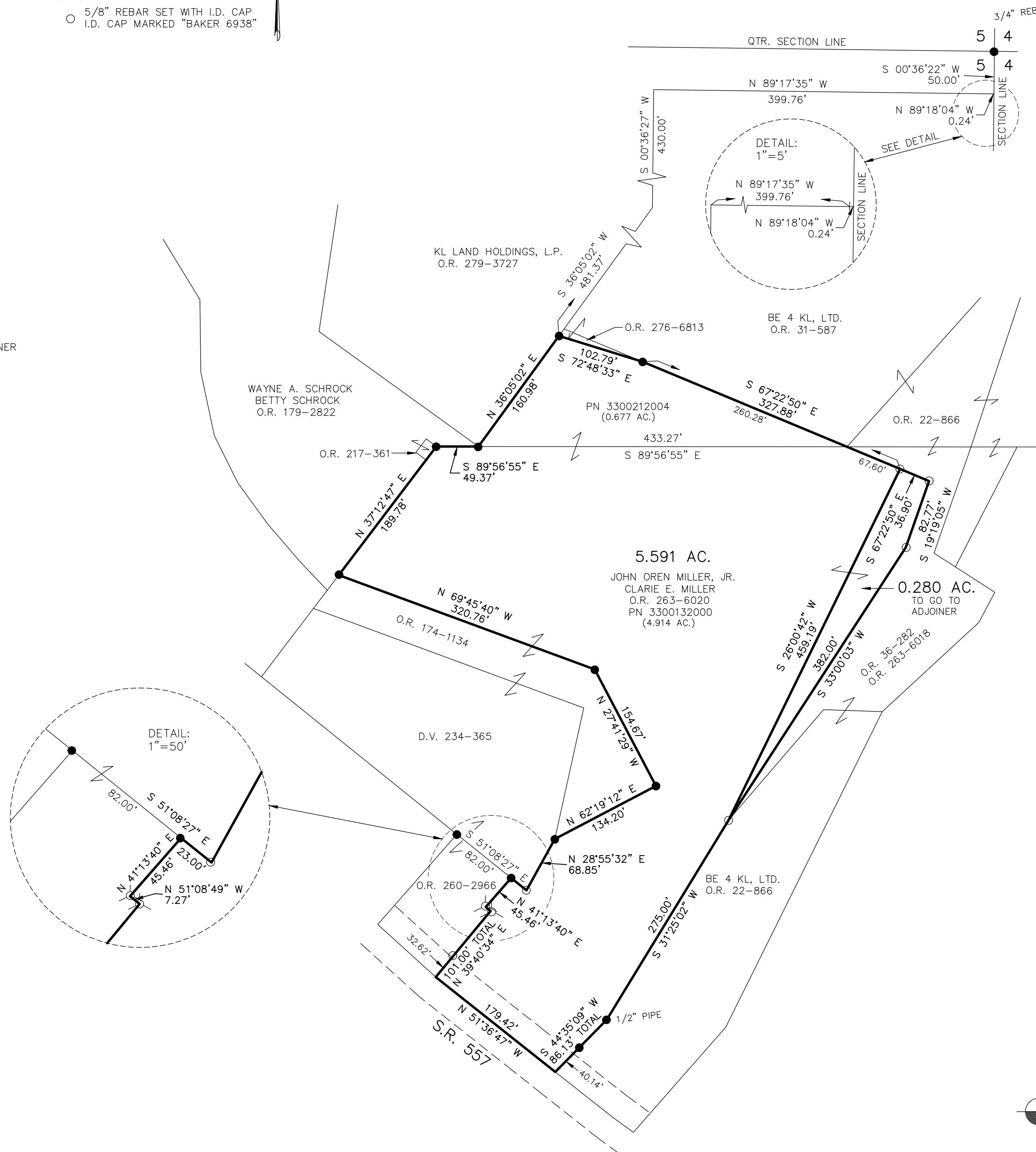
REFERENCES

- O.R. VOL. 31 PAGE 587
- O.R. VOL. 22 PAGE 866
- O.R. VOL. 217 PAGE 361
- O.R. VOL. 263 PAGE 6020
- O.R. VOL. 279 PAGE 3727
- PLAT VOL. 2 PAGE 394
- PLAT VOL. 17 PAGE 198
- PLAT VOL. 18 PAGE 141
- PLAT VOL. 19 PAGE 1723
- PLAT VOL. 19 PAGE 4557

BASIS OF BEARINGS FROM  
OHIO STATE PLANE COORDINATE  
SYSTEM, NORTH ZONE, N.A.D. 83,  
2011 ADJUSTMENT

MASTER PLAT

- ACTION 1) CONVEY 0.280 ACRES TO ADJOINER
- ACTION 2) CONVEY 5.591 ACRES



20230001880  
B: 19 P: 4996  
FILED FOR RECORD IN  
HOLMES COUNTY, OH  
ANITA HALL, COUNTY RECORDER  
05/11/2023 03:26 PM  
SMALL PLAT . 40.00  
PAGES: 1

*ORV 285 Pg 3476*  
*ORV 285 Pg 3478*


APPROVED FOR TRANSFER ONLY  
NO SUBDIVISION PLAT REQUIRED  
(O.R.C. 711.001 & 711.131)  
Lot(s) not for building unless  
approved by Board of Health  
HOLMES CO. PLANNING COMMISSION  
By AO Date 4/5/2023

**Plat Approved**  
Holmes County Map Office  
4/5/2023 BH



I CERTIFY THIS SURVEY TO BE CORRECT  
TO THE BEST OF MY KNOWLEDGE.

*Donald C. Baker*  
DONALD C. BAKER P.S. 6938  
DATE: MARCH 23, 2023  
KES  
FILE NAME: WORK6\S-134-23\CNK

 BAKER SURVEYING, LLC  
138 N. CLAY STREET  
MILLERSBURG, OHIO 44654  
PH. 330-674-4788  
EMAIL: bakersurveying@gmail.com