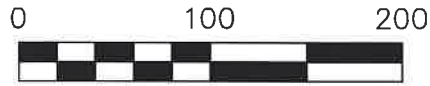


BERLIN TOWNSHIP
 3RD. QTR., LOTS 13 & 14
 T-9 N; R-5 W
 HOLMES COUNTY, OHIO

SURVEYED FOR: MARION BURKHOLDER



SCALE: 1"=100'

- 5/8" REBAR FOUND
UNLESS OTHERWISE NOTED
- 5/8" REBAR SET WITH I.D. CAP
I.D. CAP MARKED "BAKER 6938"

BASIS OF BEARINGS FROM
 OHIO STATE PLANE COORDINATE
 SYSTEM, NORTH ZONE, N.A.D. 83,
 2011 ADJUSTMENT



I CERTIFY THIS SURVEY TO BE CORRECT
 TO THE BEST OF MY KNOWLEDGE.

Donald C. Baker

DONALD C. BAKER P.S. 6938


DATE: APRIL 4, 2023

KES\LCS

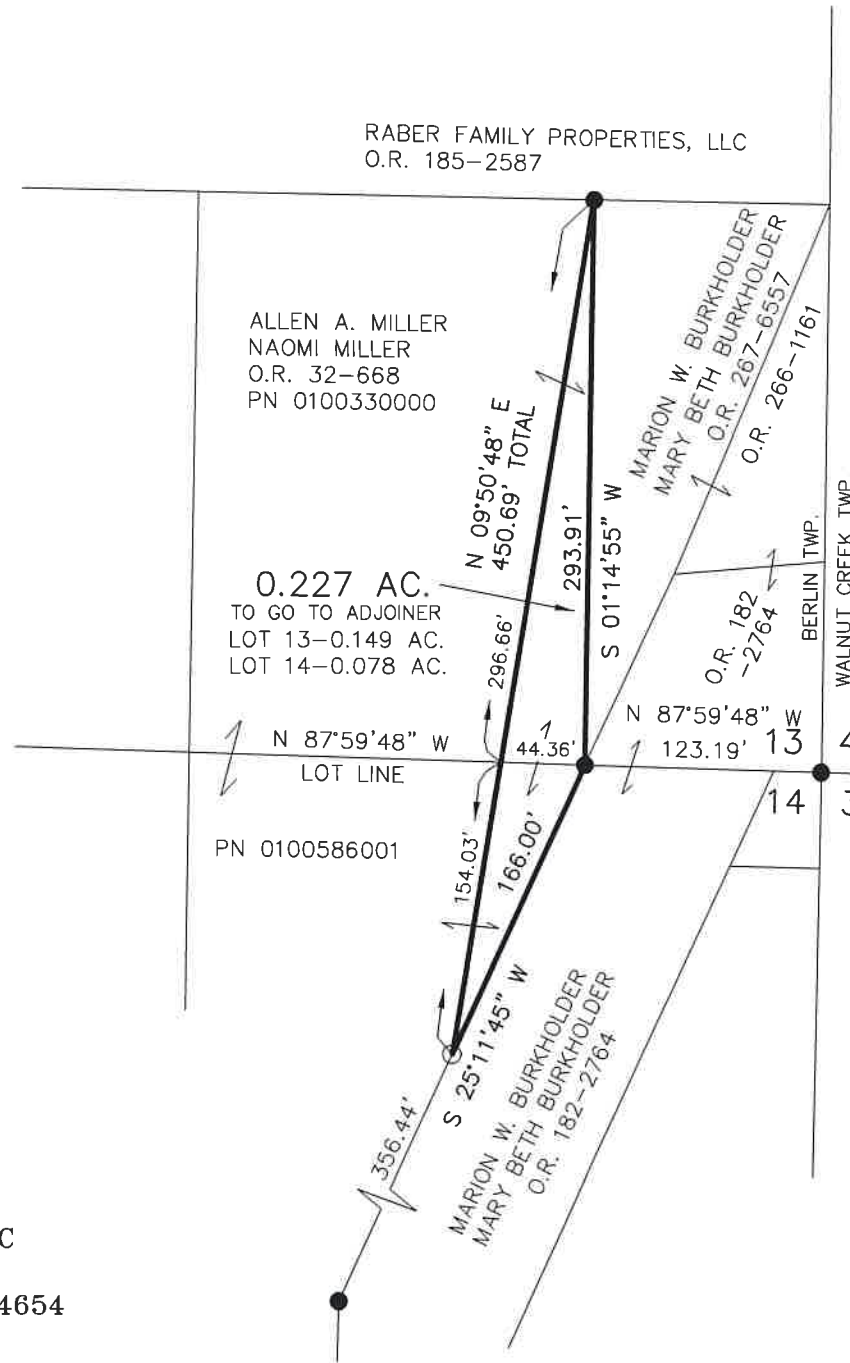
FILE NAME: WORK6\S-177-23

REFERENCES

- O.R. VOL. 32 PAGE 668
- PLAT VOL. 12 PAGE 228
- PLAT VOL. 19 PAGE 3743
- PLAT VOL. 14 PAGE 167



BAKER SURVEYING, LLC
 138 N. CLAY STREET
 MILLERSBURG, OHIO 44654
 PH. 330-674-4788
 EMAIL: bakersurveying@gmail.com



202300001601
 B: 19 P: 4977
 FILED FOR RECORD IN
 HOLMES COUNTY, OH
 ANITA HALL, COUNTY RECORDER
 04/19/2023 02:32 PM
 SMALL PLAT . 40.00
 PAGES: 1

ORV 285 Pg 2176

APPROVED FOR TRANSFER ONLY
 NO SUBDIVISION PLAT REQUIRED
 (O.R.C. 711.001 & 711.131)
 Lot(s) not for building unless
 approved by Board of Health
 HOLMES CO. PLANNING COMMISSION
 By AO Date 4/10/2023



Plat Approved
 Holmes County Map Office
 4/10/2023 MM