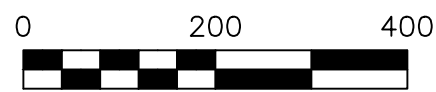


PAINT TOWNSHIP
4TH QTR., LOT 32
T-10 N; R-5 W
HOLMES COUNTY, OHIO

SURVEYED FOR: PAUL SWARTZENTRUBER



SCALE: 1"=200'

- STONE FOUND
- 5/8" REBAR FOUND UNLESS OTHERWISE NOTED
- 5/8" REBAR SET WITH I.D. CAP I.D. CAP MARKED "BAKER 6938"

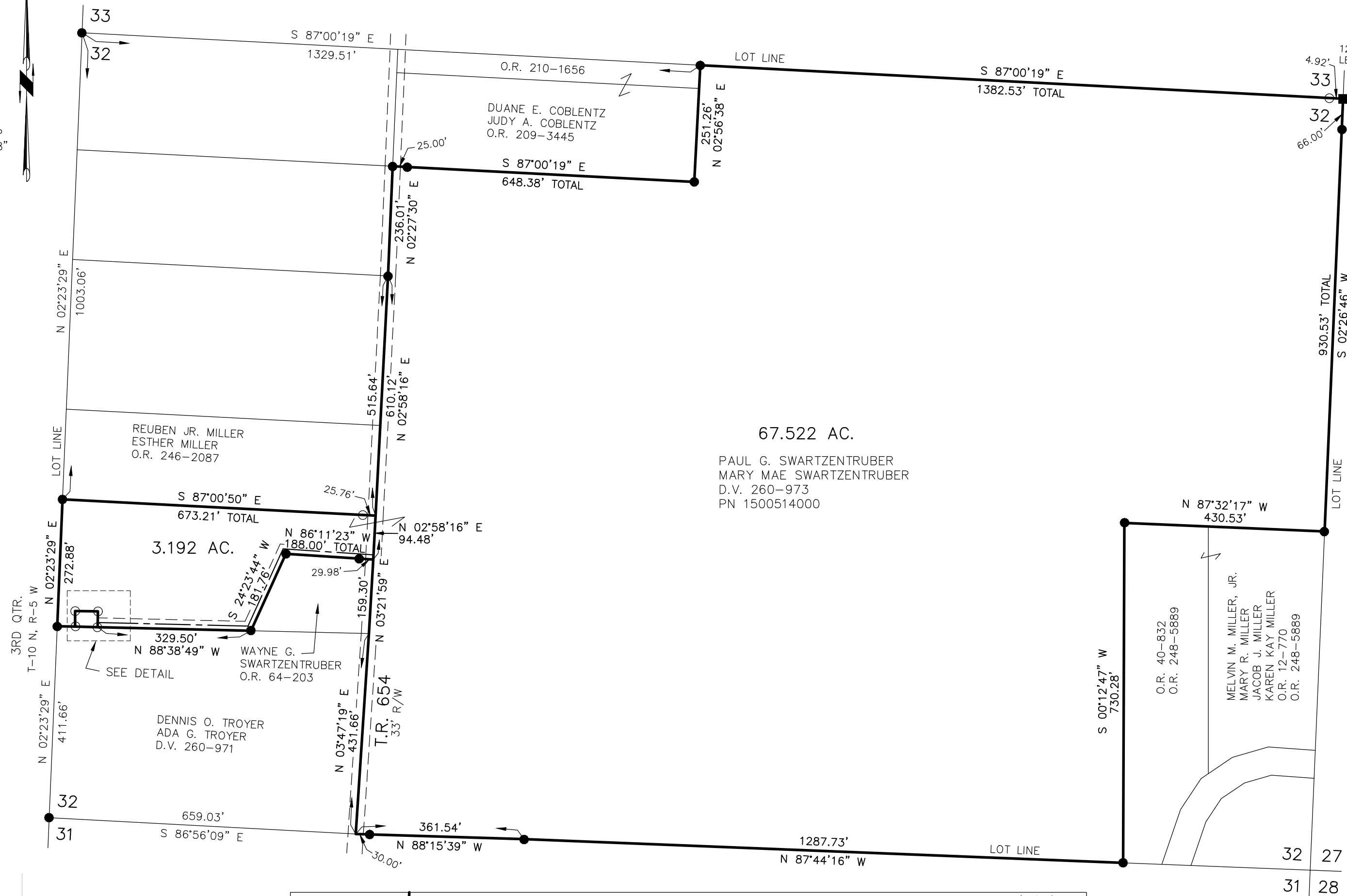
REFERENCES

- DEED VOL. 260 PAGE 973
- O.R. VOL. 209 PAGE 3445
- O.R. VOL. 246 PAGE 2087
- O.R. VOL. 248 PAGE 5889
- O.R. VOL. 64 PAGE 203
- PLAT VOL. 19 PAGE 969
- PLAT VOL. 19 PAGE 326
- PLAT VOL. 16 PAGE 908

BASIS OF BEARINGS FROM
PLAT VOL. 19 PAGE 969

MASTER PLAT

- ACTION 1) CONVEY 0.038 ACRES
- ACTION 2) CONVEY 3.192 ACRES
- ACTION 3) CONVEY 67.522 ACRES



20230000712
B: 19 P: 4942
FILED FOR RECORD IN
HOLMES COUNTY, OH
ANITA HALL, COUNTY RECORDER
02/22/2023 03:01 PM
SMALL PLAT . 40.00
PAGES: 1

ORV 284 Pg 4929
ORV 284 Pg 4932
ORV 284 Pg 4935

67.522 AC.

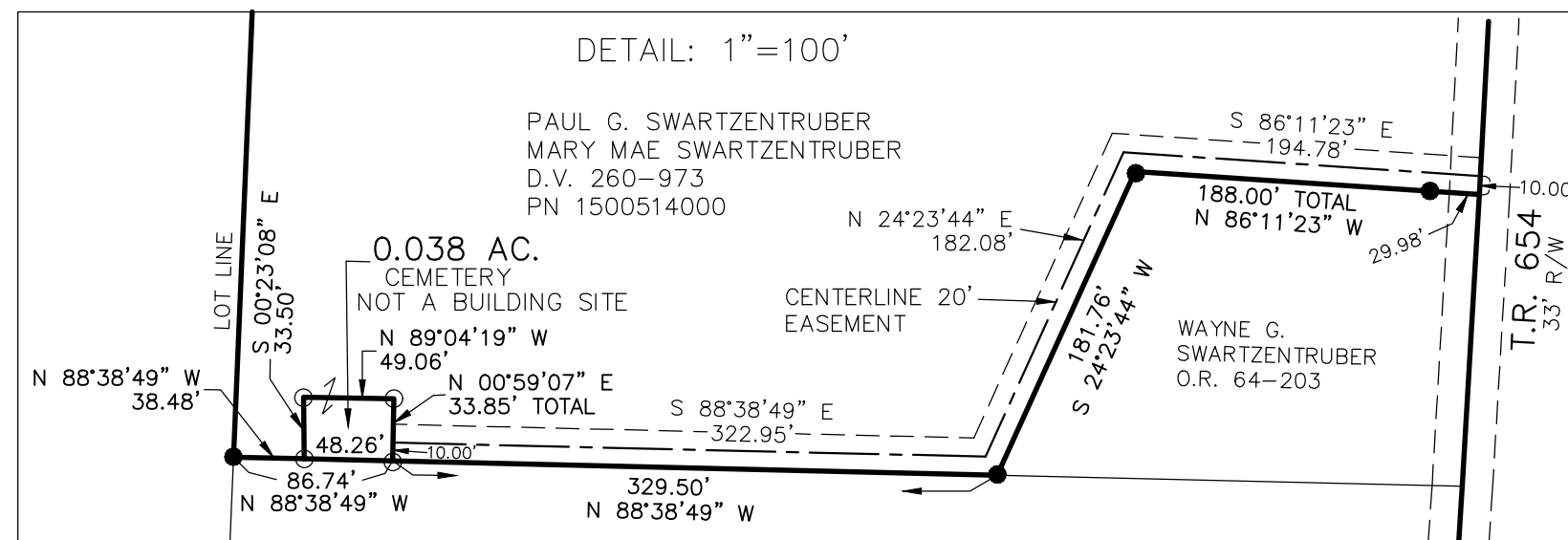
PAUL G. SWARTZENTRUBER
MARY MAE SWARTZENTRUBER
D.V. 260-973
PN 1500514000

APPROVED FOR TRANSFER ONLY
NO SUBDIVISION PLAT REQUIRED
(O.R.C. 711.001 & 711.131)
Lot(s) not for building unless
approved by Board of Health
HOLMES CO. PLANNING COMMISSION
By AO Date 2/14/2023



I CERTIFY THIS SURVEY TO BE CORRECT
TO THE BEST OF MY KNOWLEDGE.

Donald C. Baker
DONALD C. BAKER P.S. 6938
DATE: APRIL 18, 2022
FDB\TAB
FILE NAME: WORK6\S-186-22\CNK



Plat Approved
Holmes County Map Office
2/14/2023 MM

BAKER SURVEYING, LLC
138 N. CLAY STREET
MILLERSBURG, OHIO 44654
PH. 330-674-4788
EMAIL: bakersurveying@gmail.com