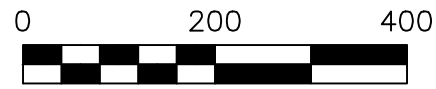


WASHINGTON TOWNSHIP  
 N.W. QTR. SECTION 15  
 T-19 N; R-15 W  
 HOLMES COUNTY, OHIO

SURVEYED FOR: SUSAN DONLEY




SCALE: 1"=200'

- 5/8" REBAR FOUND UNLESS OTHERWISE NOTED
- 5/8" REBAR SET WITH I.D. CAP I.D. CAP MARKED "BAKER 6938"

REFERENCES

- DEED VOL. 162 PAGE 77
- O.R. VOL. 24 PAGE 835
- O.R. VOL. 173 PAGE 2544
- O.R. VOL. 260 PAGE 5425
- PLAT VOL. 19 PAGE 121
- PLAT VOL. 2 PAGE 483

BASIS OF BEARINGS FROM OHIO STATE PLANE COORDINATE SYSTEM, NORTH ZONE, N.A.D. 83, 2011 ADJUSTMENT



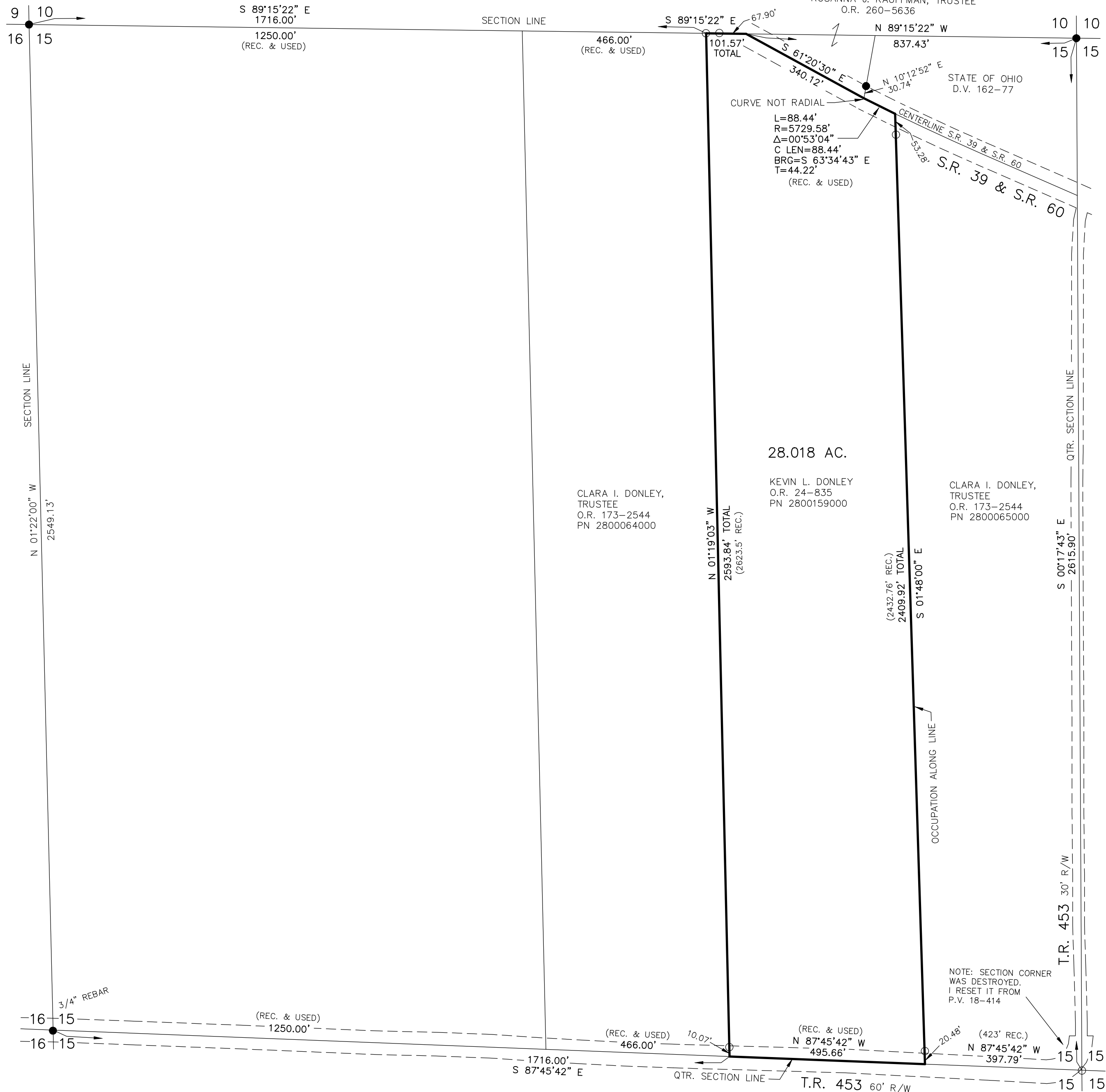
I CERTIFY THIS SURVEY TO BE CORRECT TO THE BEST OF MY KNOWLEDGE.

*Donald C. Baker*  
 DONALD C. BAKER P.S. 6938  
 DATE: FEB. 10, 2023  
 TAB\VJD  
 FILE NAME: WORK6\S-70-23\CNK

BAKER SURVEYING, LLC  
 138 N. CLAY STREET  
 MILLERSBURG, OHIO 44654  
 PH. 330-674-4788  
 EMAIL: bakersurveying@gmail.com

20230000706  
 B: 19 P: 4941  
 FILED FOR RECORD IN  
 HOLMES COUNTY, OH  
 ANITA HALL, COUNTY RECORDER  
 02/22/2023 10:26 AM  
 SMALL PLAT . 40.00  
 PAGES: 1

*ORV 284 Pg 4901*



APPROVED FOR TRANSFER ONLY  
 NO SUBDIVISION PLAT REQUIRED  
 (O.R.C. 711.001 & 711.131)  
 Lot(s) not for building unless approved by Board of Health  
 HOLMES CO. PLANNING COMMISSION  
 By TS Date 2/22/2023



**Plat Approved**  
 Holmes County Map Office  
 2/16/2023 MM