

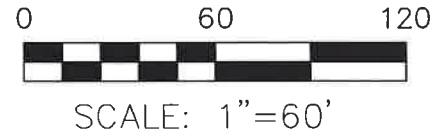
WALNUT CREEK TOWNSHIP
 N.E. QTR. SECTION 20
 T-9 N; R-5 W
 HOLMES COUNTY, OHIO

SURVEYED FOR: STEVE MAAG

REFERENCES

O.R. VOL. 73 PAGE 18
 O.R. VOL. 186 PAGE 3401
 O.R. VOL. 263 PAGE 1453
 PLAT VOL. 15 PAGE 128
 PLAT VOL. 8 PAGE 494

BASIS OF BEARINGS FROM
 OHIO STATE PLANE COORDINATE
 SYSTEM, NORTH ZONE, N.A.D. 83
 (2011 ADJUSTMENT)

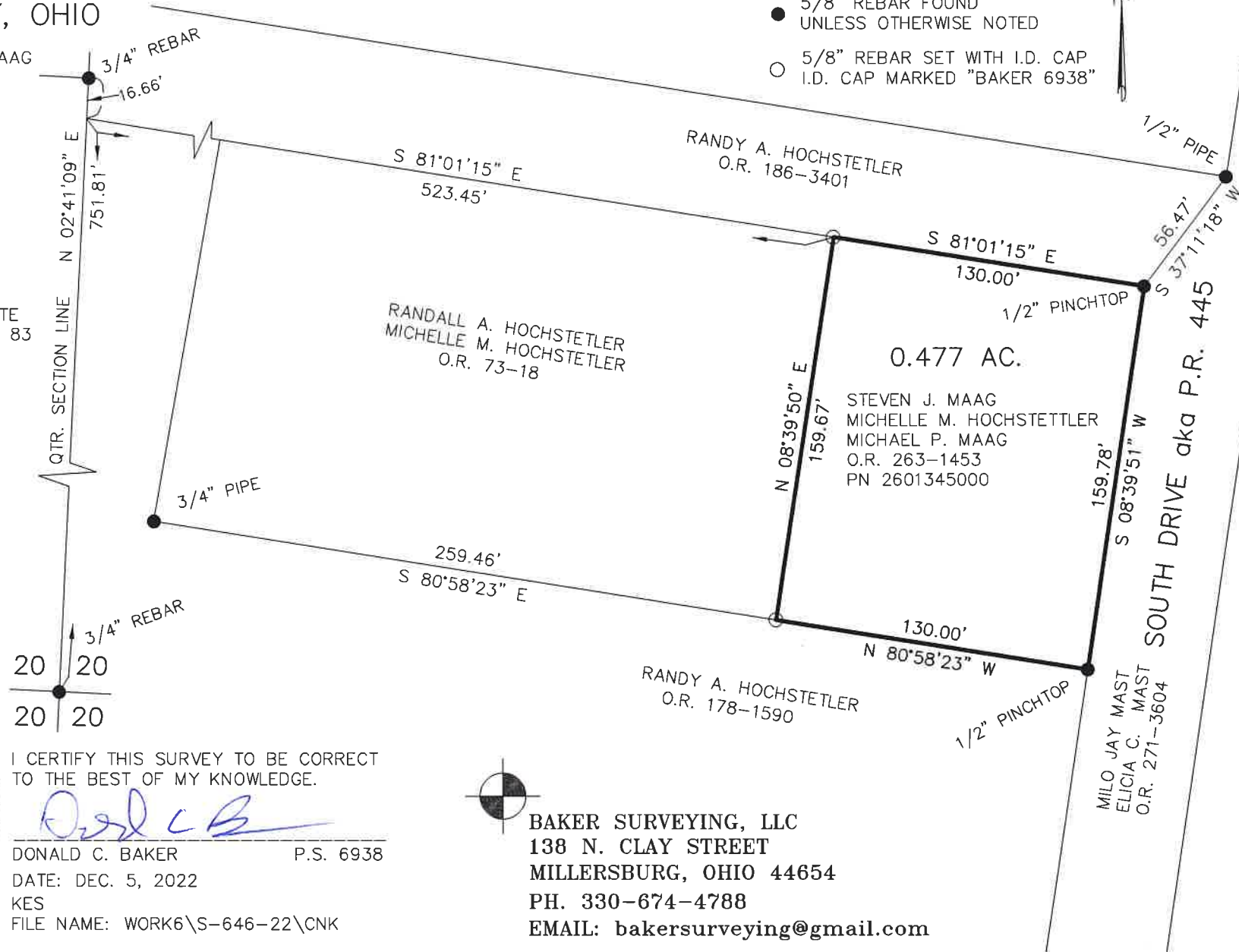


- 5/8" REBAR FOUND
UNLESS OTHERWISE NOTED
- 5/8" REBAR SET WITH I.D. CAP
I.D. CAP MARKED "BAKER 6938"



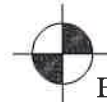
202300000594
 B: 19 P: 4930
 FILED FOR RECORD IN
 HOLMES COUNTY, OH
 ANITA HALL, COUNTY RECORDER
 02/13/2023 01:23 PM
 SMALL PLAT . 40.00
 PAGES: 1

ORV 284 Pg 4281



I CERTIFY THIS SURVEY TO BE CORRECT
 TO THE BEST OF MY KNOWLEDGE.

Donald C. Baker
 DONALD C. BAKER P.S. 6938
 DATE: DEC. 5, 2022
 KES
 FILE NAME: WORK6\S-646-22\CNK



BAKER SURVEYING, LLC
 138 N. CLAY STREET
 MILLERSBURG, OHIO 44654
 PH. 330-674-4788
 EMAIL: bakersurveying@gmail.com

APPROVED FOR TRANSFER ONLY
 NO SUBDIVISION PLAT REQUIRED
 (O.R.C. 711.001 & 711.131)
 Lot(s) not for building unless
 approved by Board of Health
 HOLMES CO. PLANNING COMMISSION
 By TS Date 12/16/2022



Plat Approved
 Holmes County Map Office
 12/16/2022 BH