


HARDY TOWNSHIP  
 N.E. QTR. FRACTIONAL SECTION 18  
 T-9 N; R-7 W  
 HOLMES COUNTY, OHIO

SURVEYED FOR: DAVID FINDLEY




SCALE: 1"=200'

- ▲ R.R. SPIKE FOUND
- 5/8" REBAR FOUND UNLESS OTHERWISE NOTED
- MAG NAIL SET
- 5/8" REBAR SET WITH I.D. CAP I.D. CAP MARKED "BAKER SURVEYING LLC"

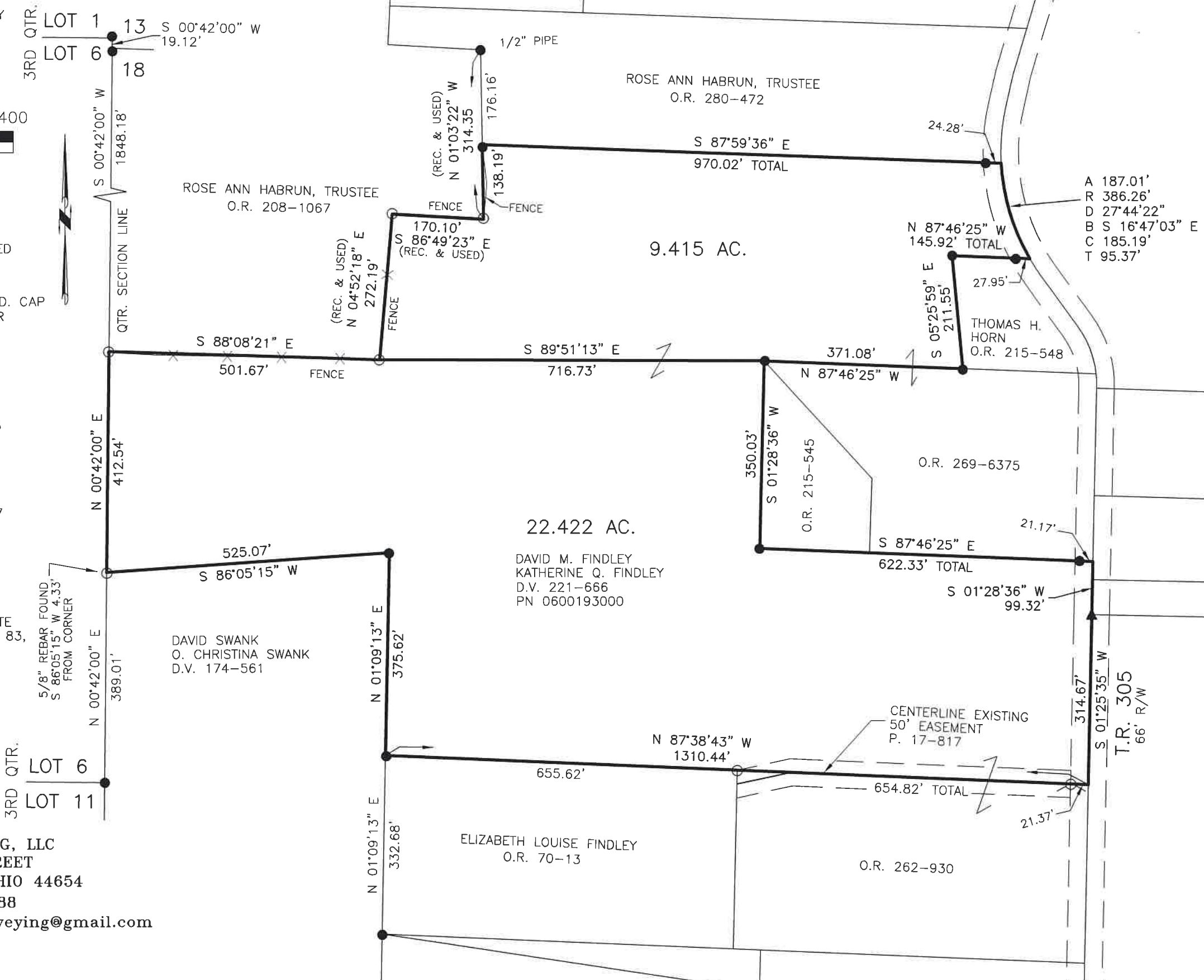
REFERENCES

- DEED VOL. 174 PAGE 561
- DEED VOL. 221 PAGE 666
- O.R. VOL. 215 PAGE 548
- O.R. VOL. 215 PAGE 545
- O.R. VOL. 262 PAGE 930
- O.R. VOL. 280 PAGE 472
- O.R. VOL. 208 PAGE 1067
- PLAT VOL. 17 PAGE 817
- PLAT VOL. 19 PAGE 4603
- PLAT VOL. 19 PAGE 118
- PLAT VOL. 19 PAGE 1607

BASIS OF BEARINGS FROM OHIO STATE PLANE COORDINATE SYSTEM, NORTH ZONE, N.A.D. 83, 2011 ADJUSTMENT



BAKER SURVEYING, LLC  
 138 N. CLAY STREET  
 MILLERSBURG, OHIO 44654  
 PH. 330-674-4788  
 EMAIL: bakersurveying@gmail.com



202300000488  
 B: 19 P: 4922  
 FILED FOR RECORD IN  
 HOLMES COUNTY, OH  
 ANITA HALL, COUNTY RECORDER  
 02/07/2023 03:42 PM  
 SMALL PLAT . 40.00  
 PAGES: 1

*ORV 284 Pg 3750*

APPROVED FOR TRANSFER ONLY  
 NO SUBDIVISION PLAT REQUIRED  
 (O.R.C. 711.001 & 711.131)  
 Lot(s) not for building unless approved by Board of Health  
 HOLMES CO. PLANNING COMMISSION  
 By AO Date 1/27/2023



**Plat Approved**  
 Holmes County Map Office  
1/23/2023 MM

MASTER PLAT  
 ACTION 1) CONVEY 9.415 ACRES AND 22.422 ACRES



I CERTIFY THIS SURVEY TO BE CORRECT TO THE BEST OF MY KNOWLEDGE.

*AL*  
 AARON L. GERBER P.S. 8379  
 DATE: MARCH 15, 2022  
 ALG\VJD  
 FILE NAME: WORK5\S-66-22\CNK