

KNOX TOWNSHIP
 N.E. QTR. FRACTIONAL SECTION 19
 T-17 N; R-14 W
 HOLMES COUNTY, OHIO

202300000454

B: 19 P: 4921
 FILED FOR RECORD IN
 HOLMES COUNTY, OH

ANITA HALL, COUNTY RECORDER

02/06/2023 11:14 AM

SMALL PLAT . 40.00

PAGES: 1

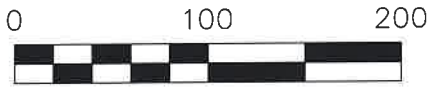
ORV 284 Pg 3560

SURVEYED FOR: WILL CRAYTON

REFERENCES

O.R. VOL. 282 PAGE 2126
 O.R. VOL. 266 PAGE 5224
 PLAT VOL. 8 PAGE 438
 PLAT VOL. 19 PAGE 210
 PLAT VOL. 19 PAGE 2015

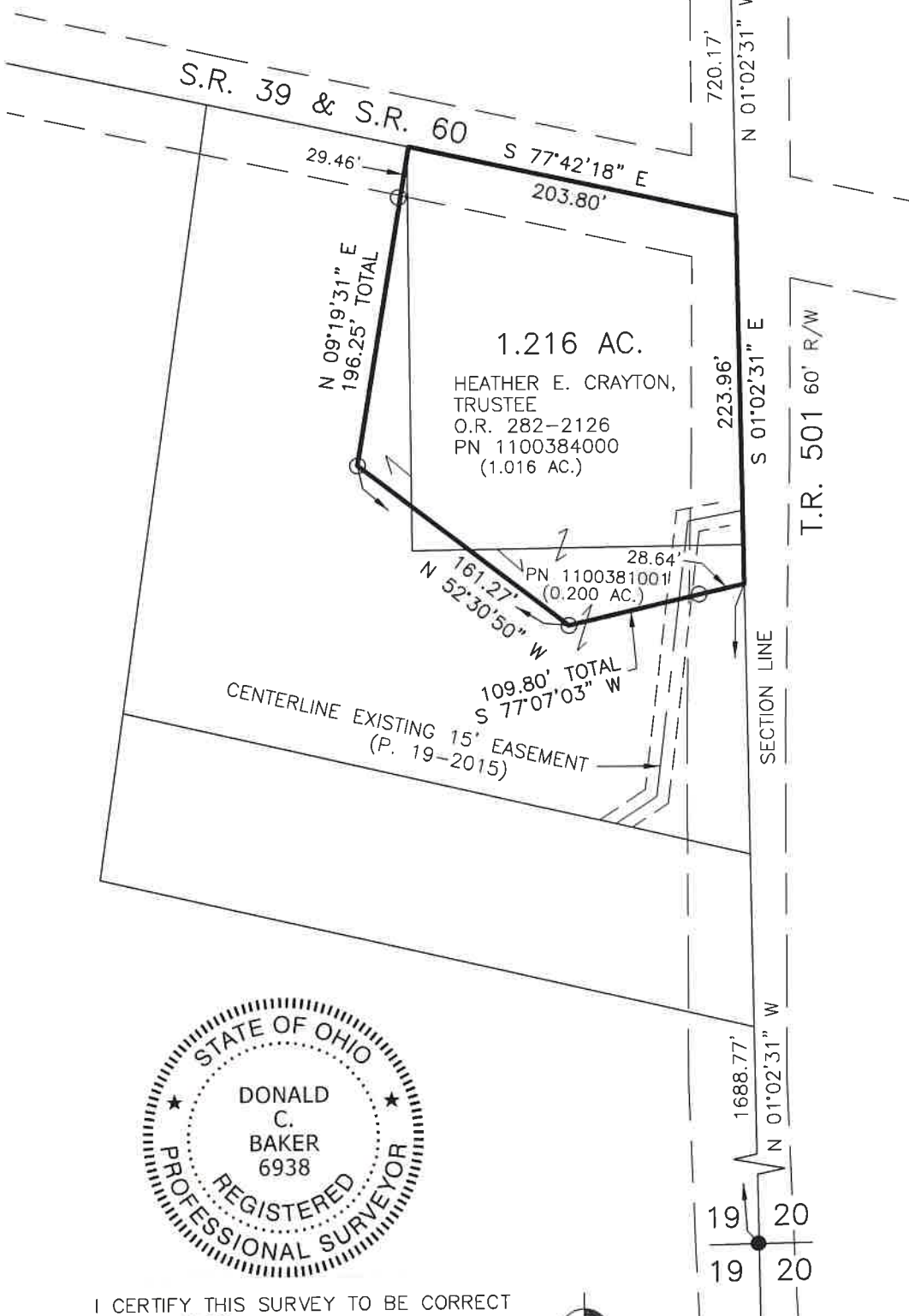
BASIS OF BEARINGS FROM
 OHIO STATE PLANE COORDINATE
 SYSTEM, NORTH ZONE, N.A.D. 83,
 2011 ADJUSTMENT



SCALE: 1"=100'

- 5/8" REBAR FOUND
UNLESS OTHERWISE NOTED
- 5/8" REBAR SET WITH I.D. CAP
I.D. CAP MARKED "BAKER 6938"

RIPLEY TWP.
 KNOX TWP. 19 20



APPROVED FOR TRANSFER ONLY
 NO SUBDIVISION PLAT REQUIRED

(O.R.C. 711.001 & 711.131)

Lot(s) not for building unless
 approved by Board of Health



HOLMES CO. PLANNING COMMISSION

By AO Date 1/31/2023



I CERTIFY THIS SURVEY TO BE CORRECT
 TO THE BEST OF MY KNOWLEDGE.

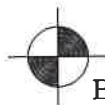
Donald C. Baker

DONALD C. BAKER P.S. 6938

DATE: NOV. 17, 2022

VJD

FILE NAME: WORK5\S-618-22\CNK



BAKER SURVEYING, LLC
 138 N. CLAY STREET
 MILLERSBURG, OHIO 44654
 PH. 330-674-4788

EMAIL: bakersurveying@gmail.com

Plat Approved

Holmes County Map Office

1/11/2023 Rg