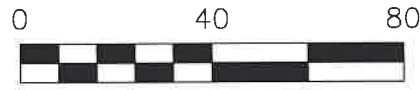


VILLAGE OF MT. HOPE
PART OF LOT 3

SALT CREEK TOWNSHIP
S.W. QTR. SECTION 1
T-14 N; R-12 W
HOLMES COUNTY, OHIO

SURVEYED FOR: MT. HOPE CROSSING, LLC

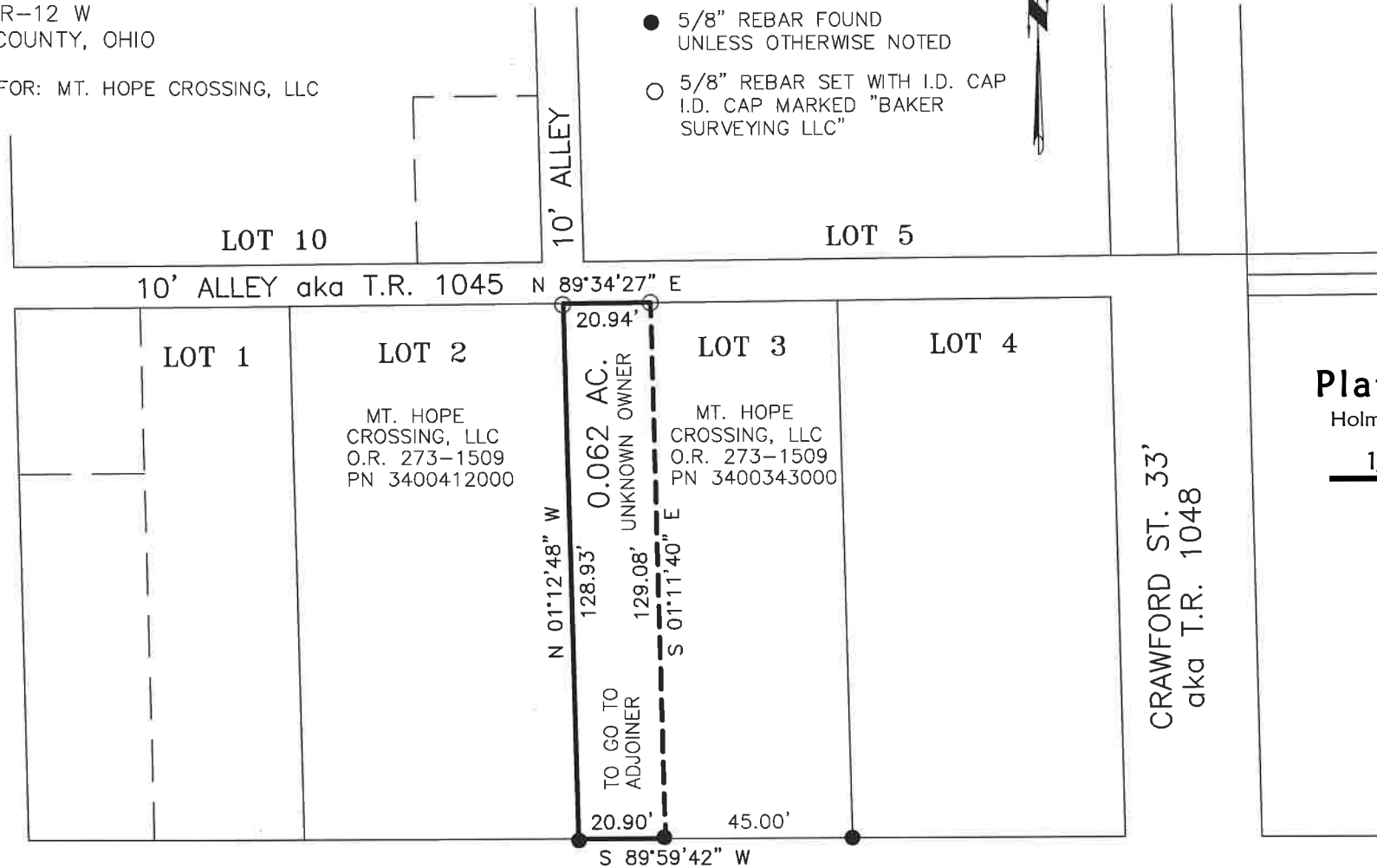


SCALE: 1"=40'

- 5/8" REBAR FOUND UNLESS OTHERWISE NOTED
- 5/8" REBAR SET WITH I.D. CAP I.D. CAP MARKED "BAKER SURVEYING LLC"



202300000143
B: 19 P: 4902
FILED FOR RECORD IN
HOLMES COUNTY, OH
ANITA HALL, COUNTY RECORDER
01/12/2023 02:45 PM
SMALL PLAT . 40.00
PAGES: 1
ORV 284 PG 2054



APPROVED FOR TRANSFER ONLY
NO SUBDIVISION PLAT REQUIRED
(O.R.C. 711.001 & 711.131)
Lot(s) not for building unless approved by Board of Health
HOLMES CO. PLANNING COMMISSION
By TS Date 1/12/2023



Plat Approved


Holmes County Map Office

1/12/2023 BH



I CERTIFY THIS SURVEY TO BE CORRECT TO THE BEST OF MY KNOWLEDGE.

Donald C. Baker
DONALD C. BAKER P.S. 6938
DATE: JAN. 21, 2022
TAB\VJD
FILE NAME: WORK5\S-21-22\CNK



BAKER SURVEYING, LLC
138 N. CLAY STREET
MILLERSBURG, OHIO 44654
PH. 330-674-4788
EMAIL: bakersurveying@gmail.com

JACKSON ST. 66'
aka T.R. 634

REFERENCES

O.R. VOL. 273 PAGE 1509
O.R. VOL. 215 PAGE 2088
PLAT VOL. 19 PAGE 2786
BASIS OF BEARINGS FROM
OHIO STATE PLANE COORDINATE
SYSTEM, NORTH ZONE, N.A.D. 83