

SALT CREEK TOWNSHIP
N.E. QTR. SECTION 32
T-15 N; R-12 W
HOLMES COUNTY, OHIO

SURVEYED FOR: ANDY A. TROYER

REFERENCES

- O.R. VOL. 267 PAGE 6056
- O.R. VOL. 273 PAGE 5617
- O.R. VOL. 230 PAGE 1606
- O.R. VOL. 245 PAGE 1849
- PLAT VOL. 19 PAGE 2634
- PLAT VOL. 19 PAGE 279


BASIS OF BEARINGS FROM
OHIO STATE PLANE COORDINATE
SYSTEM, NORTH ZONE, N.A.D. 83
(2011 ADJUSTMENT)

MASTER PLAT

- ACTION 1) CONVEY 1.847 ACRES
- ACTION 2) CONVEY 1.226 ACRES TO ADJOINER
- ACTION 3) CONVEY 68.434 ACRES

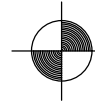


- STONE FOUND
- ▲ R.R. SPIKE FOUND
- 5/8" REBAR FOUND UNLESS OTHERWISE NOTED
- 5/8" REBAR SET WITH I.D. CAP I.D. CAP MARKED "BAKER 6938"

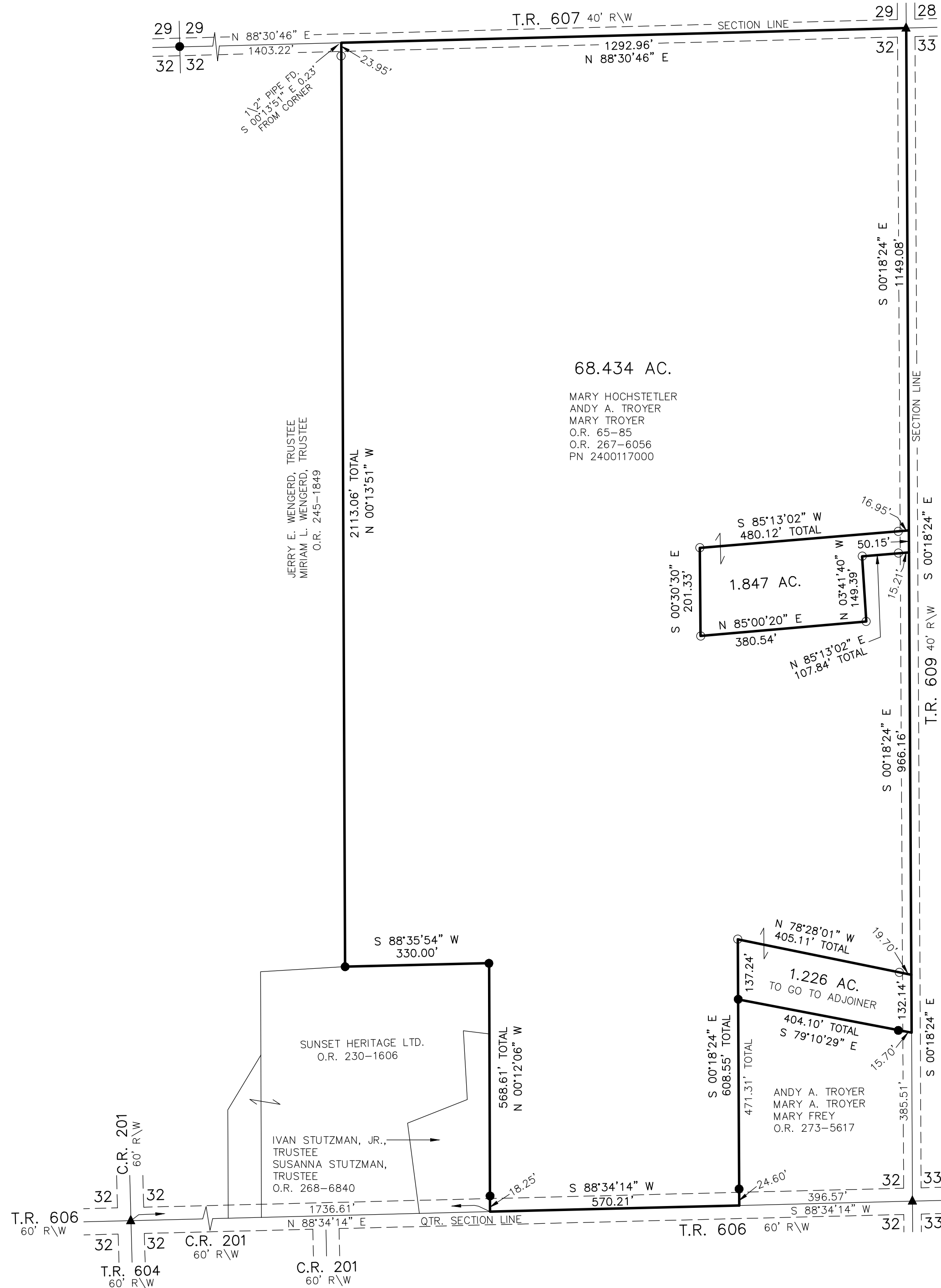


I CERTIFY THIS SURVEY TO BE CORRECT TO THE BEST OF MY KNOWLEDGE.

Donald C. Baker
DONALD C. BAKER P.S. 6938
DATE: OCT. 26, 2022
FDB\KES
FILE NAME: WORK6\S-564-22\CNK



BAKER SURVEYING, LLC
138 N. CLAY STREET
MILLERSBURG, OHIO 44654
PH. 330-674-4788
EMAIL: bakersurveying@gmail.com



202200005861
B: 19 P: 4889
FILED FOR RECORD IN
HOLMES COUNTY, OH
ANITA HALL, COUNTY RECORDER
12/21/2022 11:23 AM
SMALL PLAT . 40.00
PAGES: 1

ORV 284 PG 593
ORV 284 PG 596
ORV 284 PG 599

APPROVED FOR TRANSFER ONLY
NO SUBDIVISION PLAT REQUIRED
(O.R.C. 711.001 & 711.131)
Lot(s) not for building unless
approved by Board of Health
HOLMES CO. PLANNING COMMISSION
By AO Date 12/8/2022



Plat Approved
Holmes County Map Office
11/16/2022 MM