


SALT CREEK TOWNSHIP
 S.E. QTR. SECTION 28
 T-15 N; R-12 W
 HOLMES COUNTY, OHIO

SURVEYED FOR: DAVID MILLER



SCALE: 1"=100'

- 5/8" REBAR FOUND
UNLESS OTHERWISE NOTED
- 5/8" REBAR SET WITH I.D. CAP
I.D. CAP MARKED "BAKER 6938"

BASIS OF BEARINGS FROM
 OHIO STATE PLANE COORDINATE
 SYSTEM, NORTH ZONE, N.A.D. 83
 (2011 ADJUSTMENT)

REFERENCES

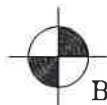
- O.R. VOL. 86 PAGE 497
- O.R. VOL. 272 PAGE 7373
- PLAT VOL. 16 PAGE 682
- PLAT VOL. 19 PAGE 2411
- PLAT VOL. 19 PAGE 4117



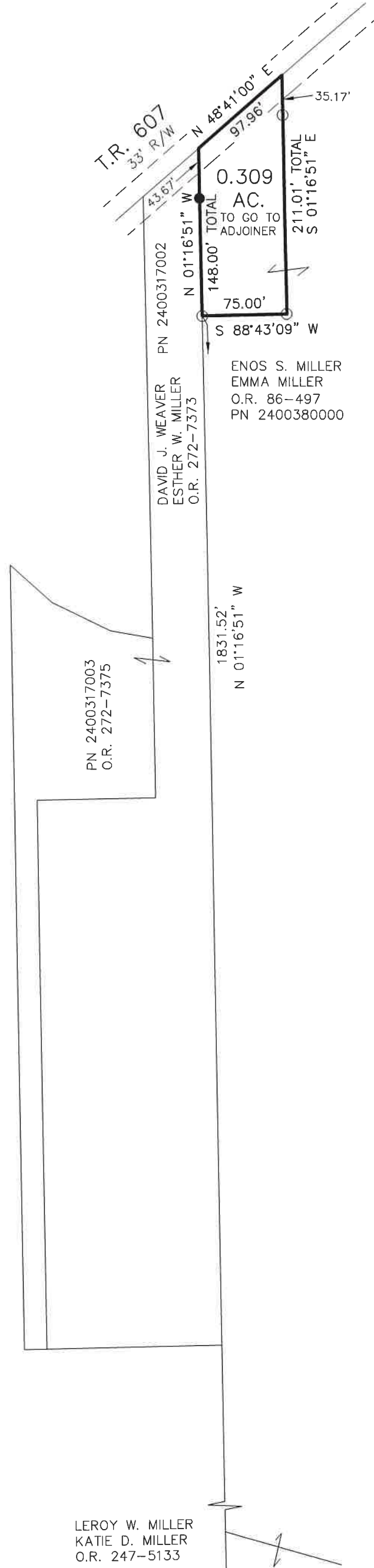
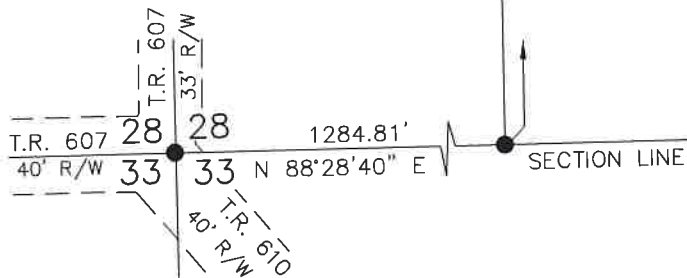
I CERTIFY THIS SURVEY TO BE CORRECT
 TO THE BEST OF MY KNOWLEDGE.

Donald C. Baker
 DONALD C. BAKER P.S. 6938

DATE: AUG. 11, 2022
 FDB\KES
 FILE NAME: WORK6\S-436-22\CNK



BAKER SURVEYING, LLC
 138 N. CLAY STREET
 MILLERSBURG, OHIO 44654
 PH. 330-674-4788
 EMAIL: bakersurveying@gmail.com



202200004822
 B: 19 P: 4831
 FILED FOR RECORD IN
 HOLMES COUNTY, OH
 ANITA HALL, COUNTY RECORDER
 10/14/2022 10:58 AM
 SMALL PLAT . 40.00
 PAGES: 1
 ORV 283 PG 2908

APPROVED FOR TRANSFER ONLY
 NO SUBDIVISION PLAT REQUIRED
 (O.R.C. 711.001 & 711.131)
 Lot(s) not for building unless approved by Board of Health
 HOLMES CO. PLANNING COMMISSION
 By AO Date 10/4/2022



Plat Approved
 Holmes County Map Office
 10/4/2022 MM