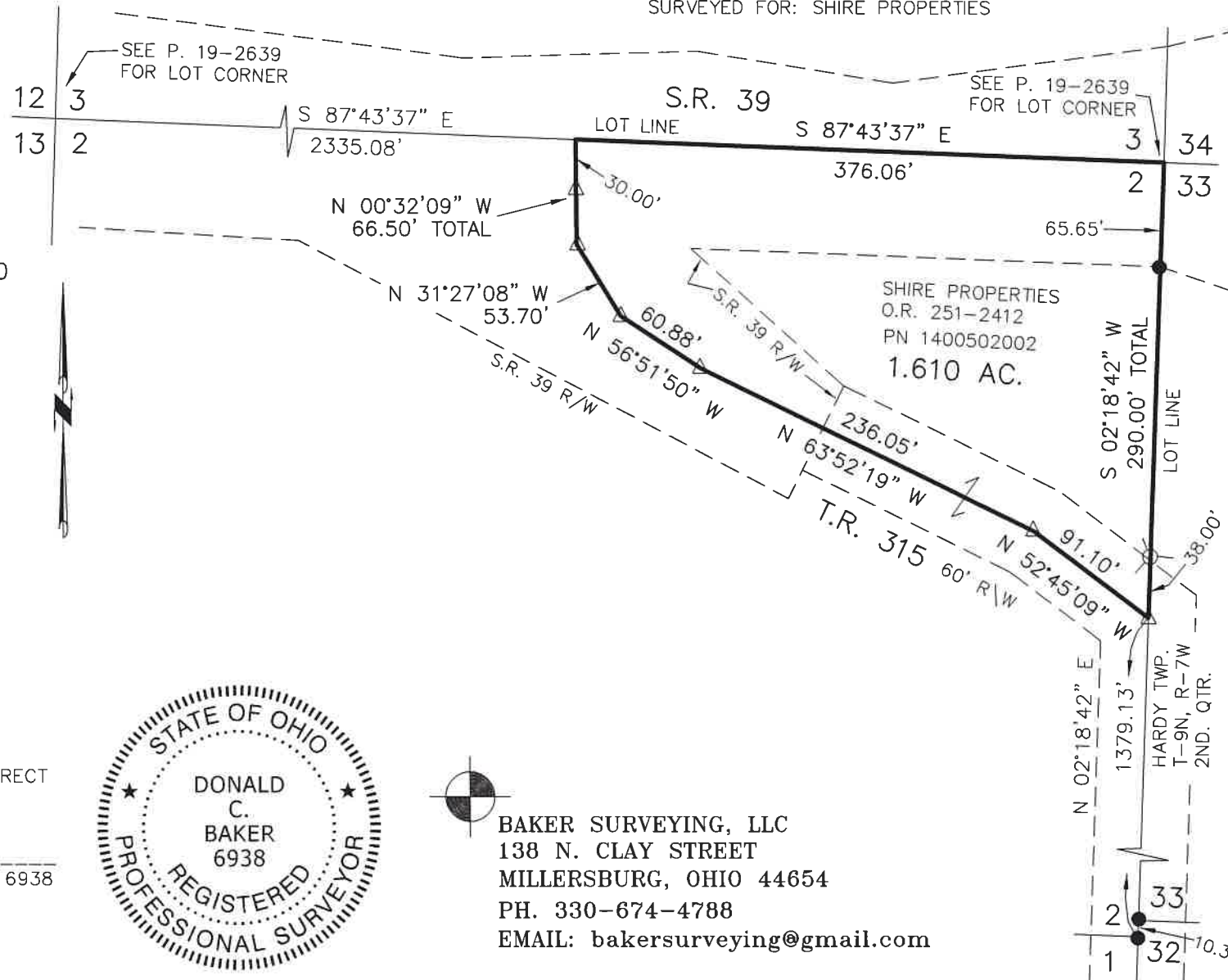


MONROE TOWNSHIP
 1ST. QTR., LOT 2
 T-9 N; R-8 W
 HOLMES COUNTY, OHIO

202200004344
 B: 19 P: 4804
 FILED FOR RECORD IN
 HOLMES COUNTY, OH
 ANITA HALL, COUNTY RECORDER
 09/15/2022 12:55 PM
 SMALL PLAT . 40.00
 PAGES: 1


ORV 283 PG 423

SURVEYED FOR: SHIRE PROPERTIES



REFERENCES

O.R. VOL. 251 PAGE 2412
 PLAT VOL. 19 PAGE 2639



SCALE: 1"=100'

- 5/8" REBAR FOUND UNLESS OTHERWISE NOTED
- ⊙ P.K. NAIL SET
- △ R.R. SPIKE SET

BASIS OF BEARINGS FROM
 OHIO STATE PLANE COORDINATE
 SYSTEM, NORTH ZONE, N.A.D. 83
 (2011 ADJUSTMENT)

I CERTIFY THIS SURVEY TO BE CORRECT
 TO THE BEST OF MY KNOWLEDGE.

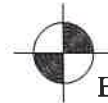
Donald C. Baker

DONALD C. BAKER P.S. 6938

DATE: JULY 6, 2022

KES\VJD

FILE NAME: WORK6\S-338-22



BAKER SURVEYING, LLC
 138 N. CLAY STREET
 MILLERSBURG, OHIO 44654
 PH. 330-674-4788
 EMAIL: bakersurveying@gmail.com

APPROVED FOR TRANSFER ONLY
 NO SUBDIVISION PLAT REQUIRED
 (O.R.C. 711.001 & 711.131)
 Lot(s) not for building unless
 approved by Board of Health
 HOLMES CO. PLANNING COMMISSION
 By AO Date 9/12/2022



Plat Approved
 Holmes County Map Office
9/8/2022 MM