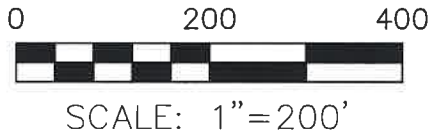


BERLIN TOWNSHIP  
 N.E. QTR. SECTION 5  
 T-9 N; R-5 W  
 HOLMES COUNTY, OHIO

SURVEYED FOR: CHRIST J. YODER



- ▲ R.R. SPIKE FOUND
- 5/8" REBAR FOUND UNLESS OTHERWISE NOTED
- 5/8" REBAR SET WITH I.D. CAP I.D. CAP MARKED "BAKER 6938"

REFERENCES

- O.R. VOL. 47 PAGE 898
- O.R. VOL. 205 PAGE 2294
- O.R. VOL. 251 PAGE 4672
- PLAT VOL. 19 PAGE 1338
- PLAT VOL. 19 PAGE 2663

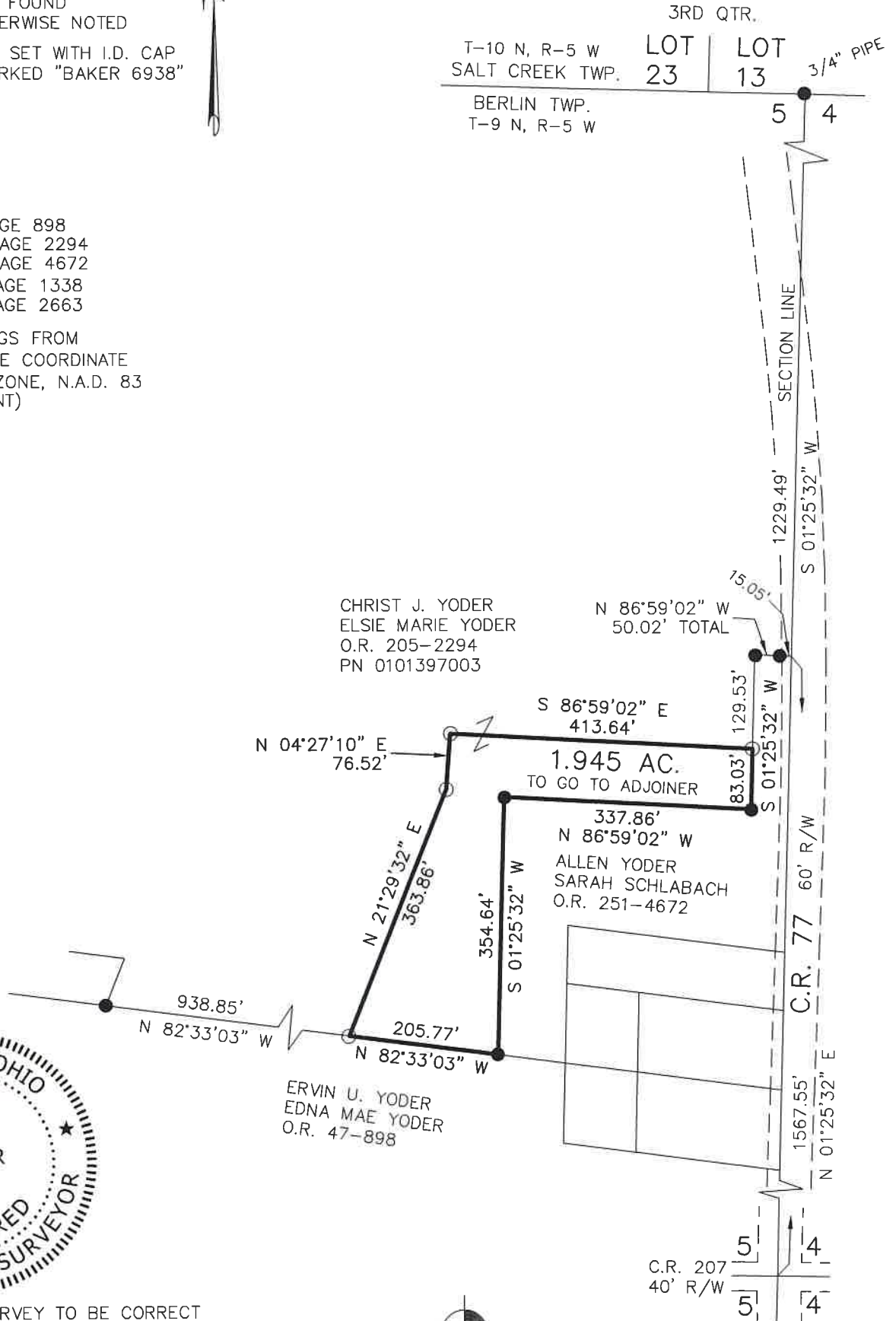
BASIS OF BEARINGS FROM  
 OHIO STATE PLANE COORDINATE  
 SYSTEM, NORTH ZONE, N.A.D. 83  
 (2011 ADJUSTMENT)

APPROVED FOR TRANSFER ONLY  
 NO SUBDIVISION PLAT REQUIRED  
 (O.R.C. 711.001 & 711.131)  
 Lot(s) not for building unless  
 approved by Board of Health  
 HOLMES CO. PLANNING COMMISSION  
 By AO Date 8/17/2022



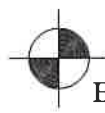
202200004102  
 B: 19 P: 4786  
 FILED FOR RECORD IN  
 HOLMES COUNTY, OH  
 ANITA HALL, COUNTY RECORDER  
 08/31/2022 03:20 PM  
 SMALL PLAT . 40.00  
 PAGES: 1

ORV 282 PG 6722



I CERTIFY THIS SURVEY TO BE CORRECT  
 TO THE BEST OF MY KNOWLEDGE.

*A.L.G.*  
 AARON L. GERBER P.S. 8379  
 DATE: JUNE 1, 2022  
 FDB\KES  
 FILE NAME: WORK6\S-286-22\CNK



**Plat Approved**

Holmes County Map Office

8/16/2022 MM

BAKER SURVEYING, LLC  
 138 N. CLAY STREET  
 MILLERSBURG, OHIO 44654  
 PH. 330-674-4788  
 EMAIL: bakersurveying@gmail.com