

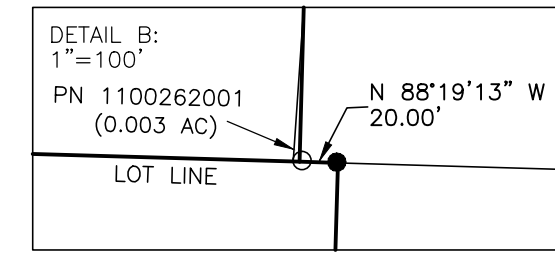
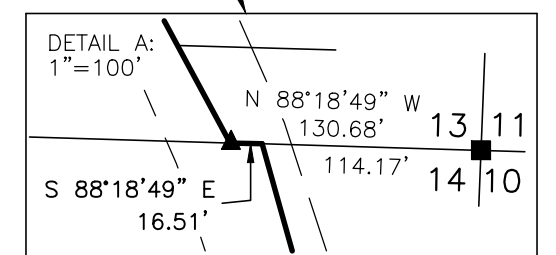
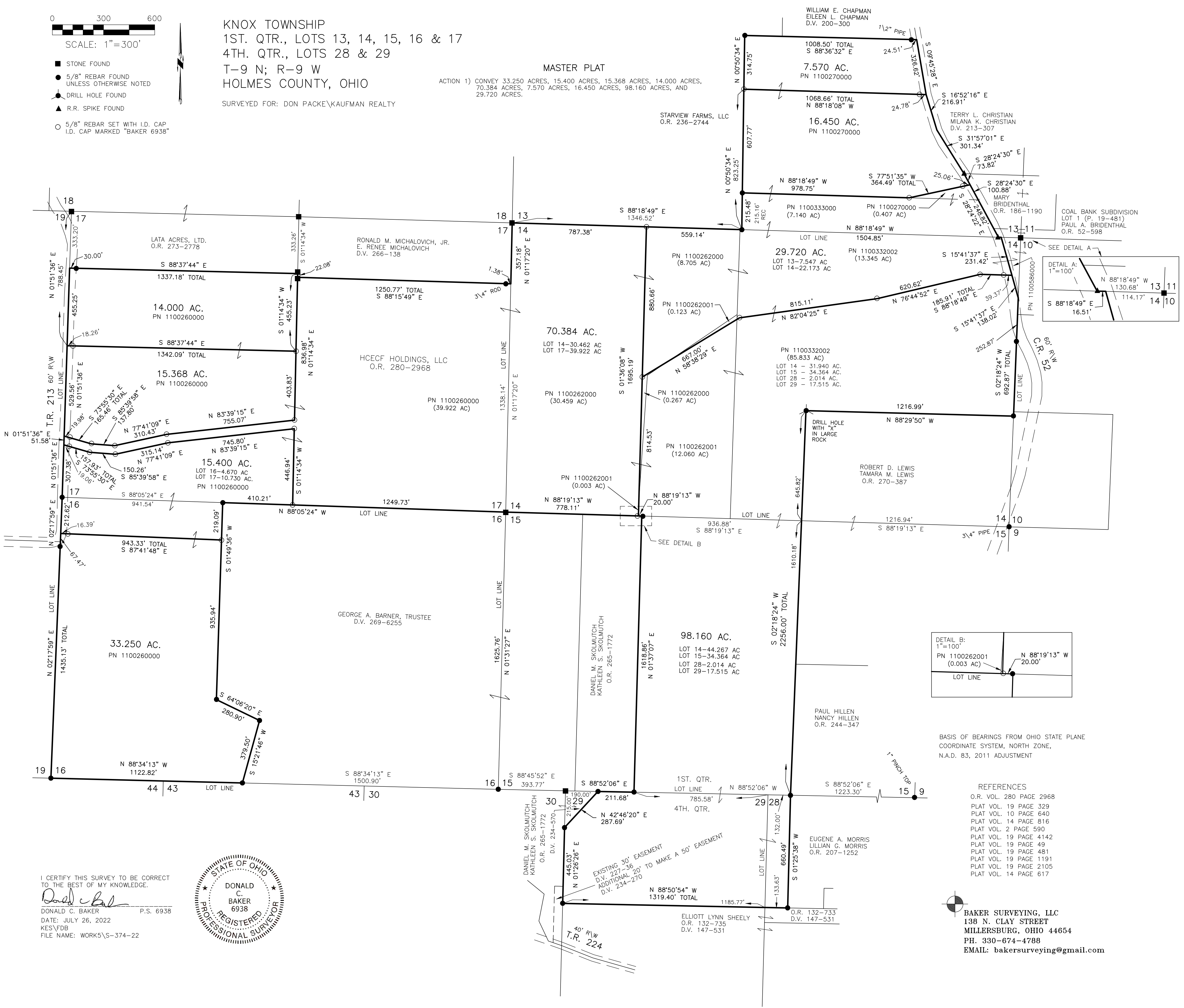
- STONE FOUND
- 5/8" REBAR FOUND UNLESS OTHERWISE NOTED
- DRILL HOLE FOUND
- ▲ R.R. SPIKE FOUND
- 5/8" REBAR SET WITH I.D. CAP I.D. CAP MARKED "BAKER 6938"

KNOX TOWNSHIP  
 1ST. QTR., LOTS 13, 14, 15, 16 & 17  
 4TH. QTR., LOTS 28 & 29  
 T-9 N; R-9 W  
 HOLMES COUNTY, OHIO

MASTER PLAT

ACTION 1) CONVEY 33,250 ACRES, 15,400 ACRES, 15,368 ACRES, 14,000 ACRES, 70,384 ACRES, 7,570 ACRES, 16,450 ACRES, 98,160 ACRES, AND 29,720 ACRES.


SURVEYED FOR: DON PACKE\KAUFMAN REALTY



BASIS OF BEARINGS FROM OHIO STATE PLANE COORDINATE SYSTEM, NORTH ZONE, N.A.D. 83, 2011 ADJUSTMENT

- REFERENCES
- O.R. VOL. 280 PAGE 2968
  - PLAT VOL. 19 PAGE 329
  - PLAT VOL. 10 PAGE 640
  - PLAT VOL. 14 PAGE 816
  - PLAT VOL. 2 PAGE 590
  - PLAT VOL. 19 PAGE 4142
  - PLAT VOL. 19 PAGE 49
  - PLAT VOL. 19 PAGE 481
  - PLAT VOL. 19 PAGE 1191
  - PLAT VOL. 19 PAGE 2105
  - PLAT VOL. 14 PAGE 617

I CERTIFY THIS SURVEY TO BE CORRECT TO THE BEST OF MY KNOWLEDGE.  
 DONALD C. BAKER P.S. 6938  
 DATE: JULY 26, 2022  
 KES\FDB  
 FILE NAME: WORK5\S-374-22



BAKER SURVEYING, LLC  
 138 N. CLAY STREET  
 MILLERSBURG, OHIO 44654  
 PH. 330-674-4788  
 EMAIL: bakersurveying@gmail.com

APPROVED FOR TRANSFER ONLY  
 NO SUBDIVISION PLAT REQUIRED  
 (O.R.C. 711.001 & 711.131)  
 Lot(s) not for building unless approved by Board of Health  
 HOLMES CO. PLANNING COMMISSION  
 By: AO Date 8/17/2022

Plat Approved  
 Holmes County Map Office  
 8/16/2022 MM