

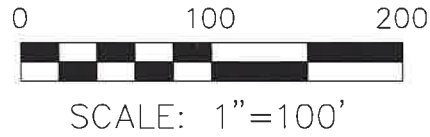
CLARK TOWNSHIP
S.E. QTR. SECTION 3
T-8 N; R-5 W
HOLMES COUNTY, OHIO

SURVEYED FOR: THOMAS HARMON

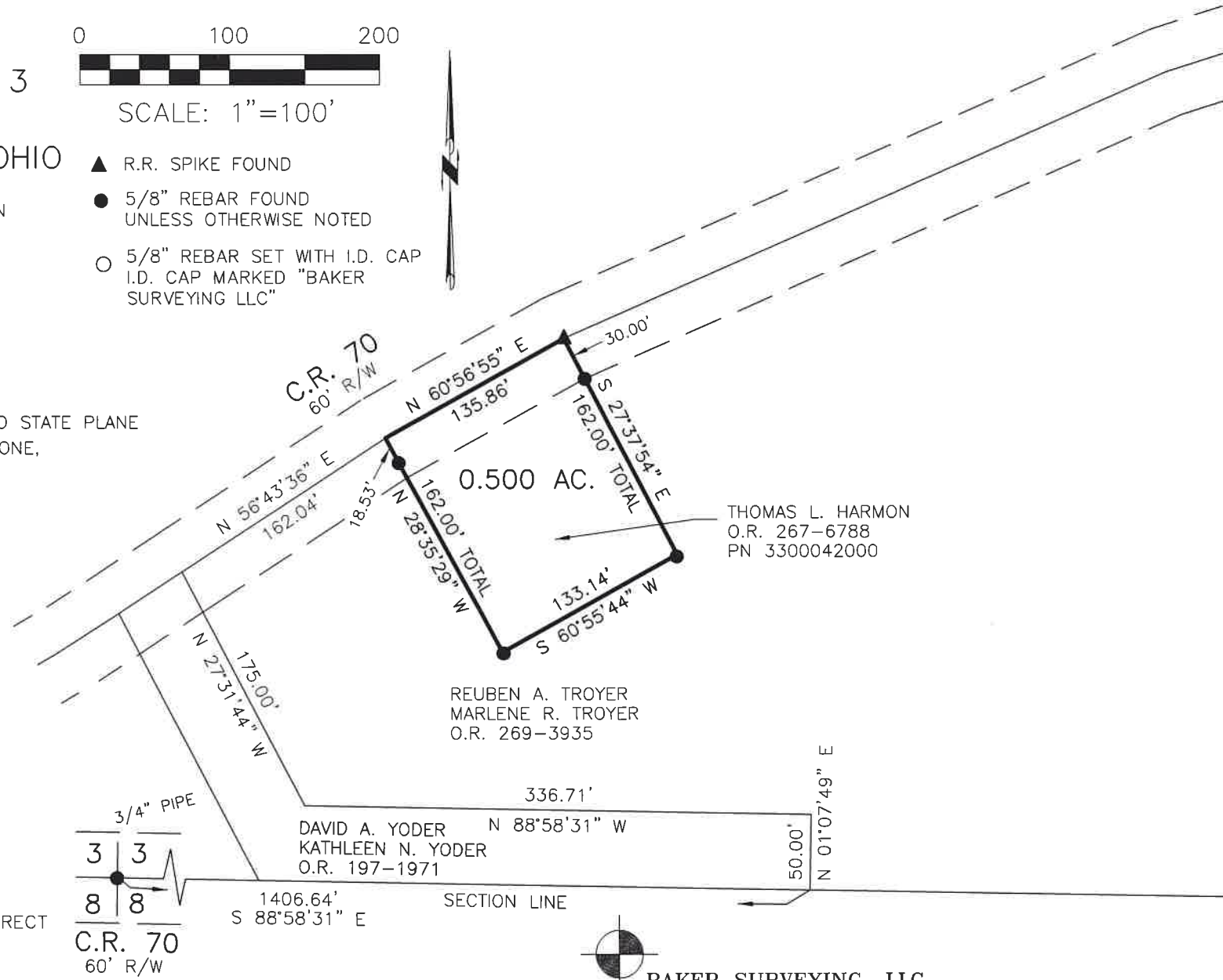
REFERENCES

- O.R. VOL. 197 PAGE 1971
- O.R. VOL. 269 PAGE 3935
- O.R. VOL. 267 PAGE 6788
- PLAT VOL. 19 PAGE 3878

BASIS OF BEARINGS FROM OHIO STATE PLANE
COORDINATE SYSTEM, NORTH ZONE,
N.A.D. 83, 2011 ADJUSTMENT



- ▲ R.R. SPIKE FOUND
- 5/8" REBAR FOUND UNLESS OTHERWISE NOTED
- 5/8" REBAR SET WITH I.D. CAP I.D. CAP MARKED "BAKER SURVEYING LLC"



202200003892
B: 19 P: 4770
FILED FOR RECORD IN
HOLMES COUNTY, OH
ANITA HALL, COUNTY RECORDER
08/18/2022 03:35 PM
SMALL PLAT . 40.00
PAGES: 1

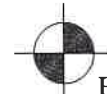
ORV 282 PG 5654



I CERTIFY THIS SURVEY TO BE CORRECT
TO THE BEST OF MY KNOWLEDGE.

A-L

AARON L. GERBER P.S. 8379
DATE: JULY 29, 2022
ALG\WAG
FILE NAME: WORK5\S-392-22\CNK



BAKER SURVEYING, LLC
138 N. CLAY STREET
MILLERSBURG, OHIO 44654
PH. 330-674-4788
EMAIL: bakersurveying@gmail.com

APPROVED FOR TRANSFER ONLY
NO SUBDIVISION PLAT REQUIRED
(O.R.C. 711.001 & 711.131)
Lot(s) not for building unless
approved by Board of Health
HOLMES CO. PLANNING COMMISSION
By AO Date 8/2/2022



Plat Approved
Holmes County Map Office
8/2/2022 MM