


PRAIRIE TOWNSHIP  
 S.W. QTR. SECTION 16  
 T-13 N; R-13 W  
 HOLMES COUNTY, OHIO

SURVEYED FOR: AARON TROYER



SCALE: 1"=100'

- 5/8" REBAR FOUND UNLESS OTHERWISE NOTED
- 5/8" REBAR SET WITH I.D. CAP I.D. CAP MARKED "BAKER SURVEYING LLC"



REFERENCES

- O.R. VOL. 233 PAGE 1506
- O.R. VOL. 242 PAGE 2603
- O.R. VOL. 271 PAGE 1066
- O.R. VOL. 271 PAGE 1071
- PLAT VOL. 19 PAGE 2239
- PLAT VOL. 19 PAGE 4011

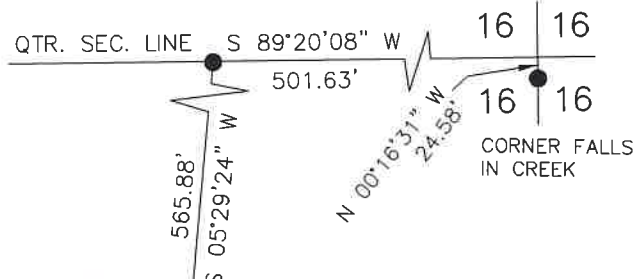
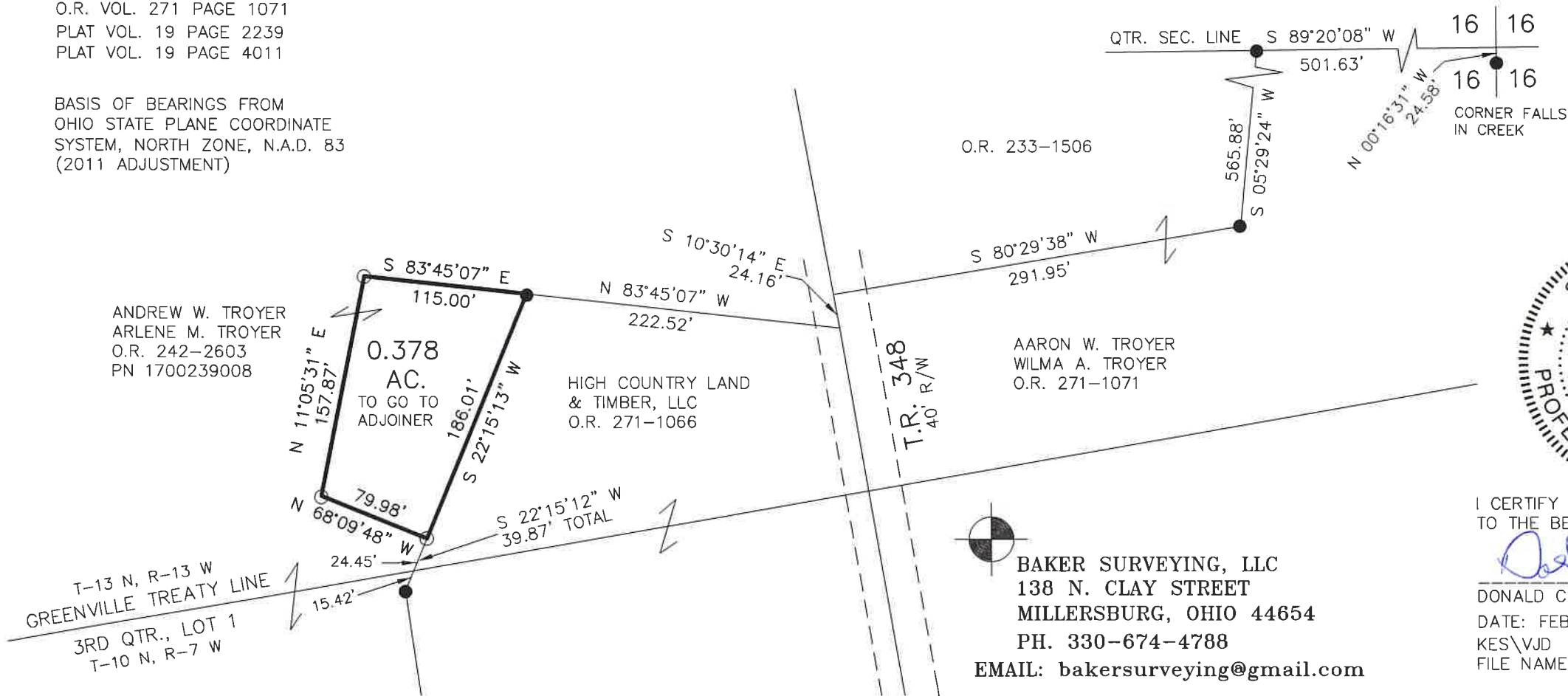
BASIS OF BEARINGS FROM  
 OHIO STATE PLANE COORDINATE  
 SYSTEM, NORTH ZONE, N.A.D. 83  
 (2011 ADJUSTMENT)

ANDREW W. TROYER  
 ARLENE M. TROYER  
 O.R. 242-2603  
 PN 1700239008

HIGH COUNTRY LAND  
 & TIMBER, LLC  
 O.R. 271-1066

AARON W. TROYER  
 WILMA A. TROYER  
 O.R. 271-1071

T-13 N, R-13 W  
 GREENVILLE TREATY LINE  
 3RD QTR., LOT 1  
 T-10 N, R-7 W



O.R. 233-1506

T.R. 348  
 40' R/W



BAKER SURVEYING, LLC  
 138 N. CLAY STREET  
 MILLERSBURG, OHIO 44654  
 PH. 330-674-4788  
 EMAIL: bakersurveying@gmail.com

APPROVED FOR TRANSFER ONLY  
 NO SUBDIVISION PLAT REQUIRED  
 (O.R.C. 711.001 & 711.131)  
 Lot(s) not for building unless  
 approved by Board of Health  
 HOLMES CO. PLANNING COMMISSION  
 By AO Date 2/16/2022



202200002720

B: 19 P: 4717

FILED FOR RECORD IN  
 HOLMES COUNTY, OH  
 ANITA HALL, COUNTY RECORDER  
 06/10/2022 01:40 PM  
 SMALL PLAT . 40.00  
 PAGES: 1

ORV 281 PG 6708

**Plat Approved**

Holmes County Map Office

2/15/2022 BH



I CERTIFY THIS SURVEY TO BE CORRECT  
 TO THE BEST OF MY KNOWLEDGE.

*Donald C. Baker*

DONALD C. BAKER P.S. 6938

DATE: FEB. 3, 2022

KES\VJD  
 FILE NAME: WORK6\S-56-22\CNK