


KNOX TOWNSHIP
 4TH QTR., LOTS 3 & 4
 T-9 N; R-9 W
 HOLMES COUNTY, OHIO

SURVEYED FOR: CAROL McKINNEY



SCALE: 1"=200'

- 5/8" REBAR FOUND
UNLESS OTHERWISE NOTED
- 5/8" REBAR SET WITH I.D. CAP
I.D. CAP MARKED "BAKER
SURVEYING LLC"

REFERENCES

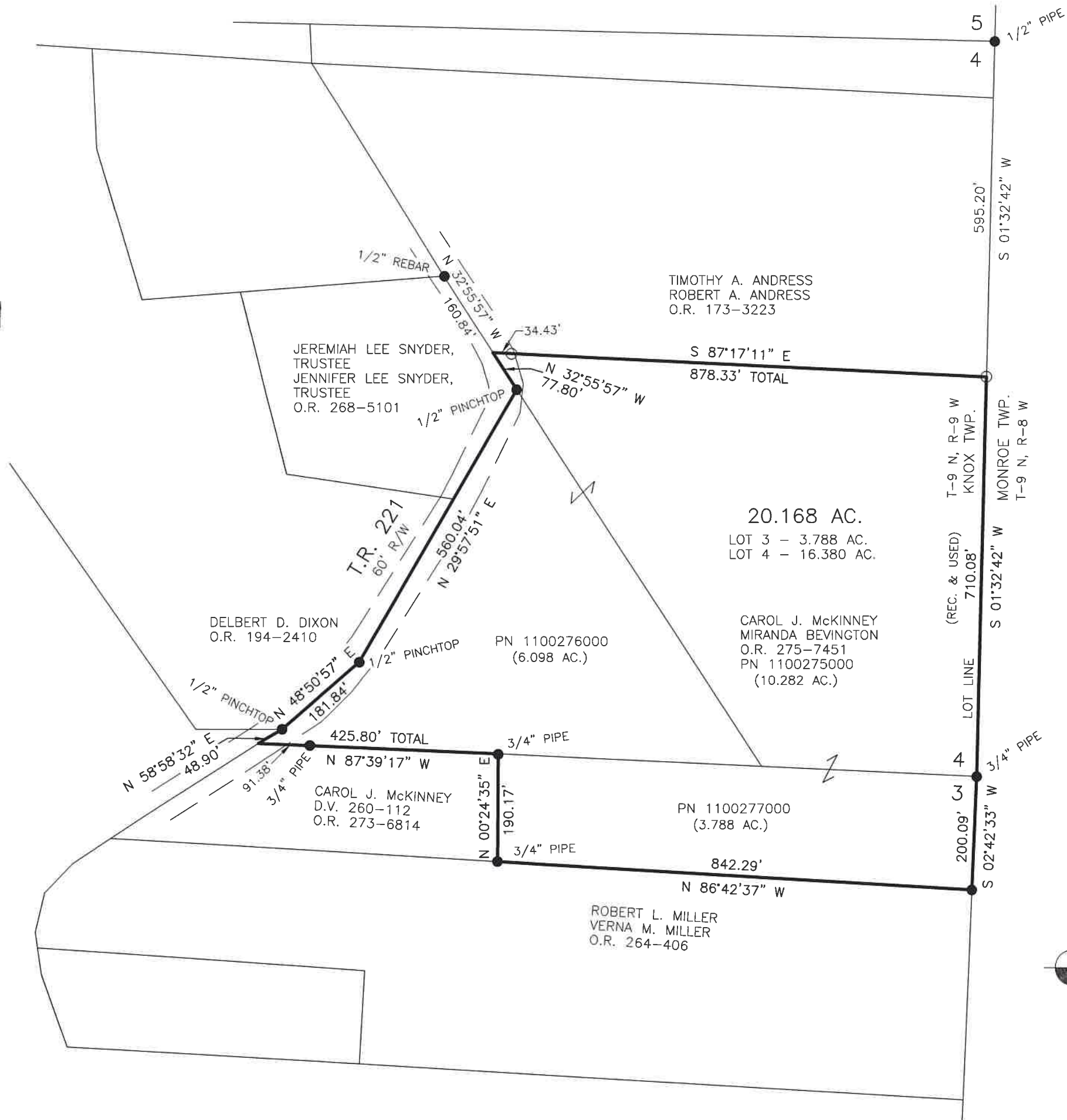
- O.R. VOL. 173 PAGE 3223
- O.R. VOL. 194 PAGE 2410
- O.R. VOL. 264 PAGE 406
- O.R. VOL. 273 PAGE 6814
- O.R. VOL. 275 PAGE 7451
- PLAT VOL. 5 PAGE 121
- PLAT VOL. 6 PAGE 94
- PLAT VOL. 19 PAGE 931
- PLAT VOL. 19 PAGE 3469
- PLAT VOL. 19 PAGE 3814

BASIS OF BEARINGS FROM
 OHIO STATE PLANE COORDINATE
 SYSTEM, NORTH ZONE, N.A.D. 83



I CERTIFY THIS SURVEY TO BE CORRECT
 TO THE BEST OF MY KNOWLEDGE.

AL
 AARON L. GERBER P.S. 8379
 DATE: APRIL 5, 2021
 ALG\VJD
 FILE NAME: WORK5\S-161-21\CNK



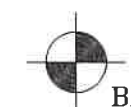
202200001506
 B: 19 P: 4659
 FILED FOR RECORD IN
 HOLMES COUNTY, OH
 ANITA HALL, COUNTY RECORDER
 03/31/2022 03:07 PM
 SMALL PLAT . 40.00
 PAGES: 1

ORV 281 PG 36

APPROVED FOR TRANSFER ONLY
 NO SUBDIVISION PLAT REQUIRED
 (O.R.C. 711.001 & 711.131)
 Lot(s) not for building unless
 approved by Board of Health
 HOLMES CO. PLANNING COMMISSION
 By TS Date 4/23/2021



Plat Approved
 Holmes County Map Office
4/22/2021 TD



BAKER SURVEYING, LLC
 138 N. CLAY STREET
 MILLERSBURG, OHIO 44654
 PH. 330-674-4788
 EMAIL: bakersurveying@gmail.com