

WALNUT CREEK TOWNSHIP  
 1ST QTR., LOT 14  
 T-9 N; R-5 W  
 HOLMES COUNTY, OHIO


SURVEYED FOR: RAY SWARTZENTRUBER

REFERENCES

- DEED VOL. 266 PAGE 315
- O.R. VOL. 113 PAGE 486
- O.R. VOL. 254 PAGE 809
- O.R. VOL. 224 PAGE 323
- O.R. VOL. 263 PAGE 4162
- PLAT VOL. 19 PAGE 3429
- PLAT VOL. 19 PAGE 1247

BASIS OF BEARINGS FROM  
 PLAT VOL. 19 PAGE 3429

0 100 200



SCALE: 1"=100'

- ▲ R.R. SPIKE FOUND
- 5/8" REBAR FOUND  
UNLESS OTHERWISE NOTED
- 5/8" REBAR SET WITH I.D. CAP  
I.D. CAP MARKED "BAKER 6938"



APPROVED FOR TRANSFER ONLY

NO SUBDIVISION PLAT REQUIRED

(O.R.C. 711.001 & 711.131)

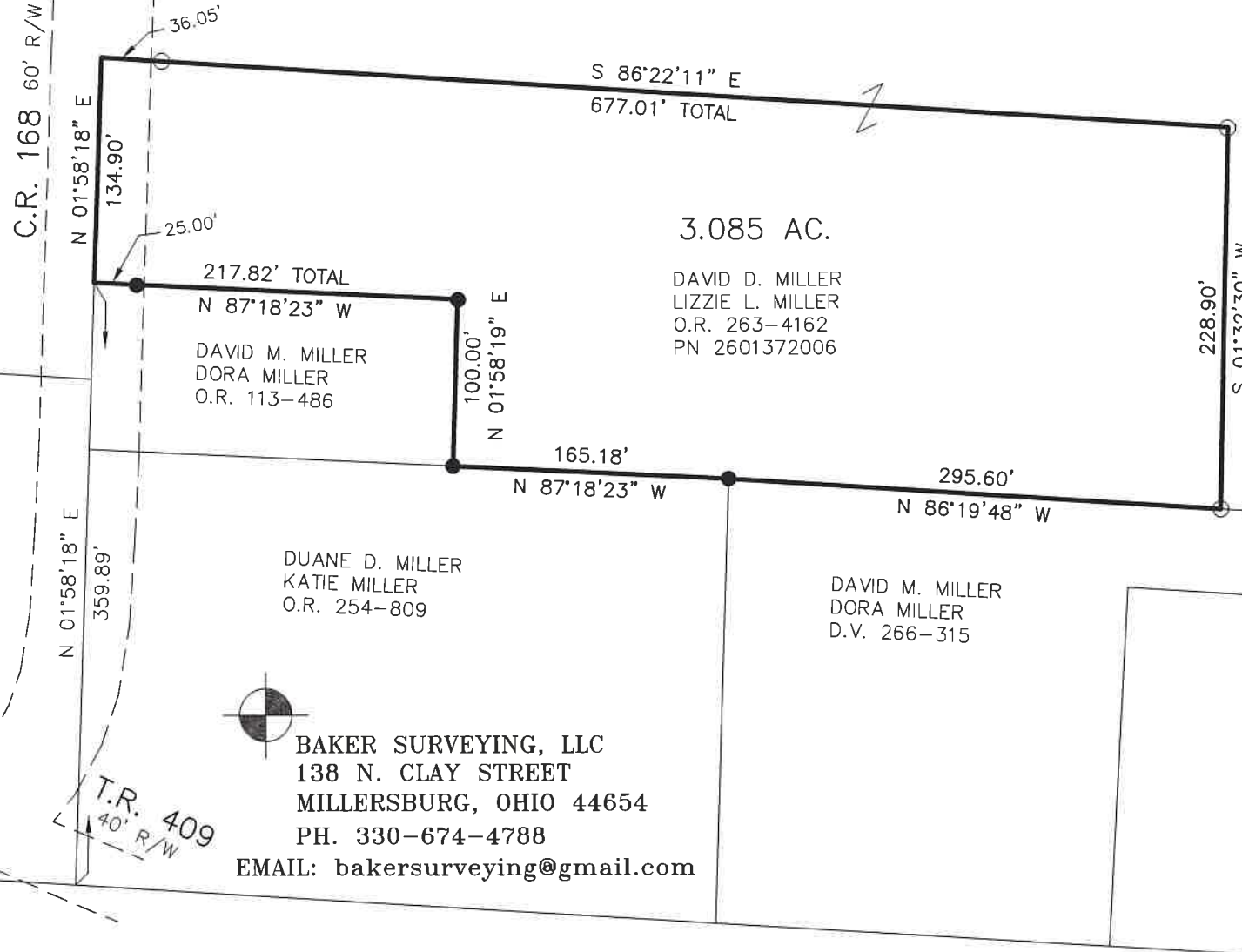
Lot(s) not for building unless  
 approved by Board of Health



HOLMES CO. PLANNING COMMISSION

By AO Date 3/1/2022

202200001196  
 B: 19 P: 4650  
 FILED FOR RECORD IN  
 HOLMES COUNTY, OH  
 ANITA HALL, COUNTY RECORDER  
 03/16/2022 09:00 AM  
 SMALL PLAT . 40.00  
 PAGES: 1  
 ORV 280 PG 5937



**Plat Approved**

Holmes County Map Office

2/15/2022 BH



I CERTIFY THIS SURVEY TO BE CORRECT  
 TO THE BEST OF MY KNOWLEDGE.

*Donald C. Baker*



DONALD C. BAKER

P.S. 6938

DATE: FEB. 10, 2022

TAB

FILE NAME: WORK6\S-61-22\CNK



BAKER SURVEYING, LLC  
 138 N. CLAY STREET  
 MILLERSBURG, OHIO 44654  
 PH. 330-674-4788  
 EMAIL: [bakersurveying@gmail.com](mailto:bakersurveying@gmail.com)