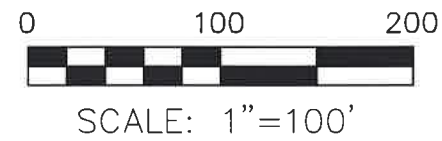


VILLAGE OF BERLIN  
 OUT LOT 7  
 BERLIN TOWNSHIP  
 N.W. & N.E. QTRS. SECTION 15  
 T-9 N; R-5 W  
 HOLMES COUNTY, OHIO

SURVEYED FOR: CHAD YODER



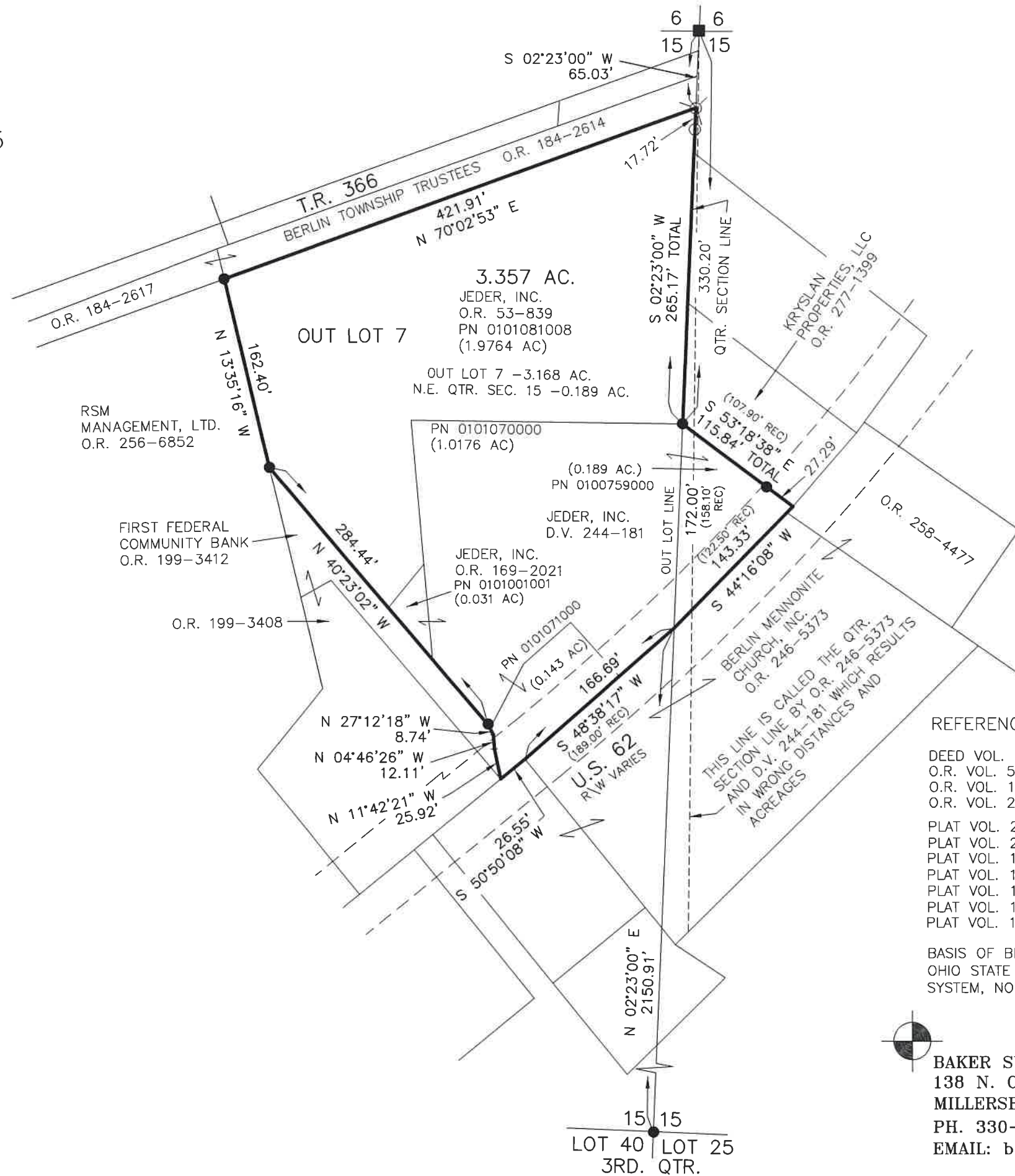
- STONE FOUND
- 5/8" REBAR FOUND  
UNLESS OTHERWISE NOTED
- MAG NAIL SET
- 5/8" REBAR SET WITH I.D. CAP  
I.D. CAP MARKED "BAKER 6938"



I CERTIFY THIS SURVEY TO BE CORRECT  
 TO THE BEST OF MY KNOWLEDGE.

*Donald C. Baker*

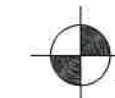
DONALD C. BAKER P.S. 6938  
 DATE: DEC. 10, 2021  
 FDB\TAB  
 FILE NAME: WORK6\S-699-21



REFERENCES

- DEED VOL. 244 PAGE 181
- O.R. VOL. 53 PAGE 839
- O.R. VOL. 169 PAGE 2021
- O.R. VOL. 246 PAGE 5373
- PLAT VOL. 2 PAGE 290
- PLAT VOL. 2 PAGE 411
- PLAT VOL. 18 PAGE 875
- PLAT VOL. 19 PAGE 1146
- PLAT VOL. 19 PAGE 1149
- PLAT VOL. 19 PAGE 4403
- PLAT VOL. 19 PAGE 2344

BASIS OF BEARINGS FROM  
 OHIO STATE PLANE COORDINATE  
 SYSTEM, NORTH ZONE, N.A.D. 83



BAKER SURVEYING, LLC  
 138 N. CLAY STREET  
 MILLERSBURG, OHIO 44654  
 PH. 330-674-4788  
 EMAIL: bakersurveying@gmail.com

202100019304  
 B: 19 P: 4592  
 FILED FOR RECORD IN  
 HOLMES COUNTY, OH  
 ANITA HALL, COUNTY RECORDER  
 12/28/2021 11:40 AM  
 SMALL PLAT . 40.00  
 PAGES: 1

ORV 279 PG 6754

APPROVED FOR TRANSFER ONLY  
 NO SUBDIVISION PLAT REQUIRED  
 (O.R.C. 711.001 & 711.131)  
 Lot(s) not for building unless  
 approved by Board of Health  
 HOLMES CO. PLANNING COMMISSION  
 By AO Date 12/21/2021



**Plat Approved**  
 Holmes County Map Office  
12/20/2021 BH